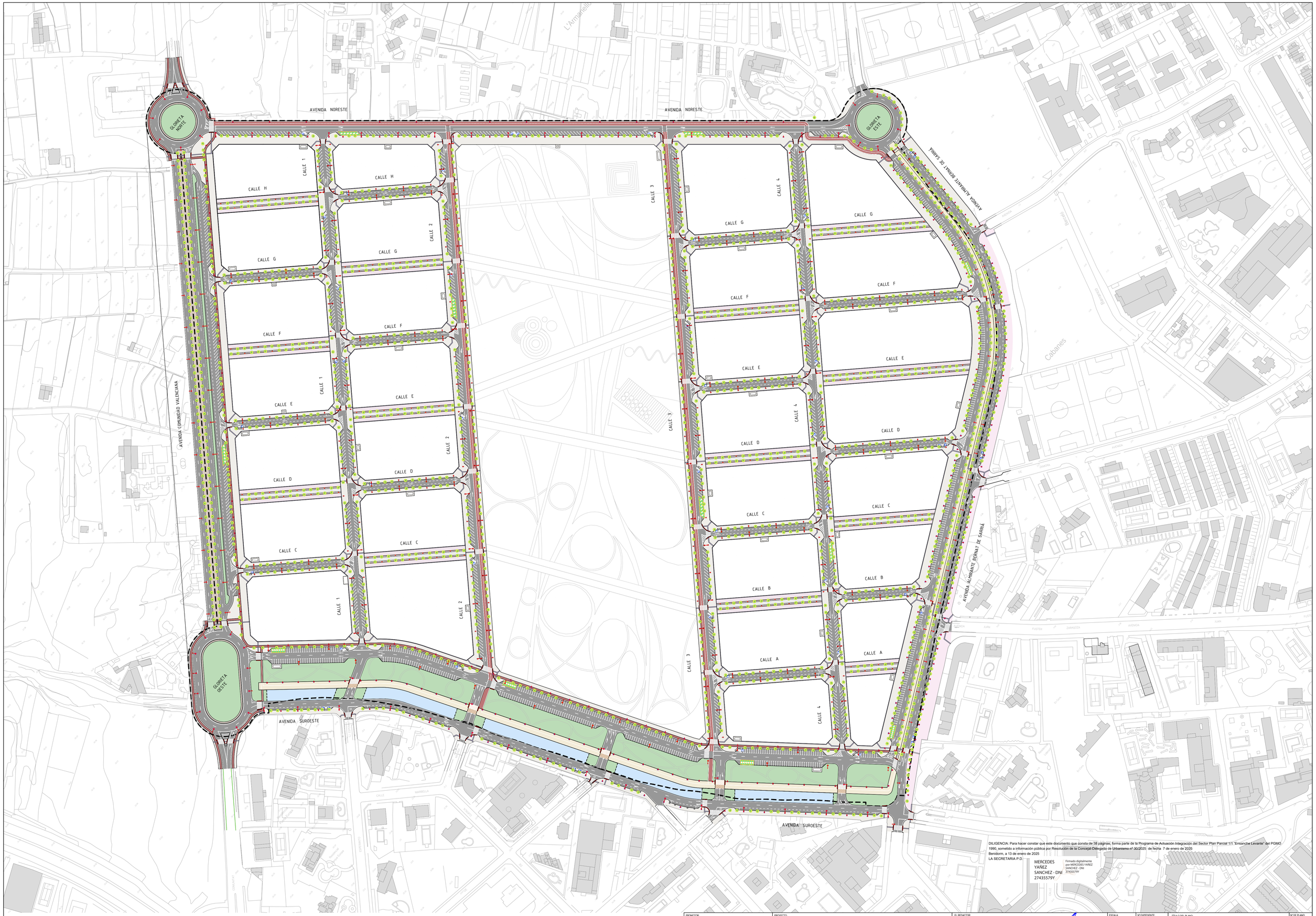

DILIGENCIA: Para hacer constar que este documento que consta de 38 páginas, forma parte de la Programa de Actuación Integración del Sector Plan Parcial 1/1 "Ensanche Levante" del PGMO 1990, sometido a información pública por Resolución de la Concejal-Delegada de Urbanismo nº 30/2025, de fecha 7 de enero de 2025
Benidorm, a 13 de enero de 2025
LA SECRETARIA P.D.

MERCEDES YAÑEZ SANCHEZ - DNI 27435579Y

Firmado digitalmente por MERCEDES YAÑEZ SANCHEZ - DNI 27435579Y

PROMOTOR: AIU SECTOR PP1/1	PROYECTO: **PROYECTO DE URBANIZACIÓN DEL SECTOR PP1/1. ENSANCHE LEVANTE DEL PGOU DE BENIDORM**	EL REDACTOR: cainur — Ingeniero de Caminos, Canales y Puertos José Ramón García Pastor	ESCALA: 1/1.750 (Escala gráfica 0 17.5 35m)	Nº EXPEDIENTE: 23001 - CNR FECHA: NOVIEMBRE 2023	TÍTULO DEL PLANO: DEFINICIÓN VIARIO. Urbanización y pavimentación general	Nº DE PLANO: V. 1.1 2.1 HOJA Nº 1 de 1

PROMOTOR: AIU SECTOR PP1/1	PROYECTO: **PROYECTO DE URBANIZACIÓN DEL SECTOR PP1/1. ENSANCHE LEVANTE DEL PGOU DE BENIDORM**	EL REDACTOR: cainur	ESCALA: 1/1.750	Nº EXPEDIENTE: 23001 - CNR	TÍTULO DEL PLANO: DEFINICIÓN VIARIO. Planta general encajada sobre ortofoto	Nº DE PLANO: V. 1.1 2.2
		Ingeniero de Caminos, Canales y Puertos José Ramón Cano Pastor	Escala gráfica 0 8.75 17.50	FECHA: NOVIEMBRE 2023		HOJA Nº 1 de 1

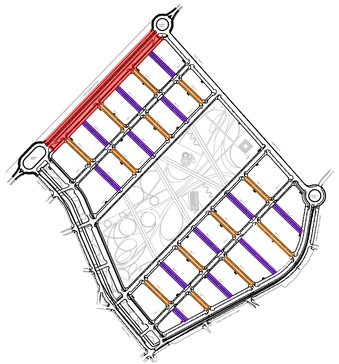

SECCIÓN TIPO VIALES PRIORIDAD PEATONAL

CALLES A, B, C, D, E, F, G, H

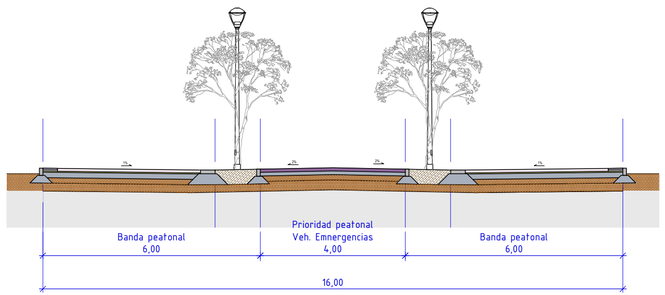

SECCIÓN TIPO.

CALLES A, B, C, D, E, F, G, H

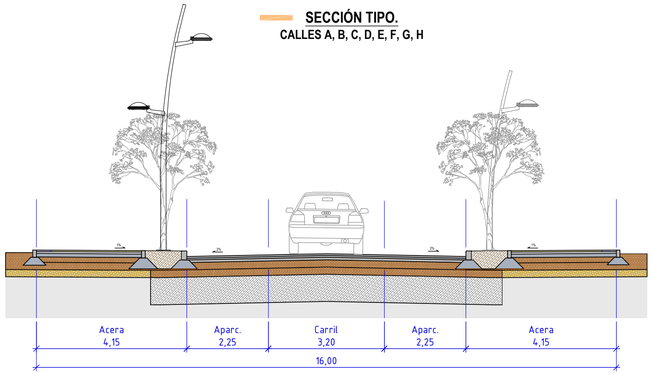

SECCIÓN TIPO AVDA. COMUNIDAD VALENCIANA

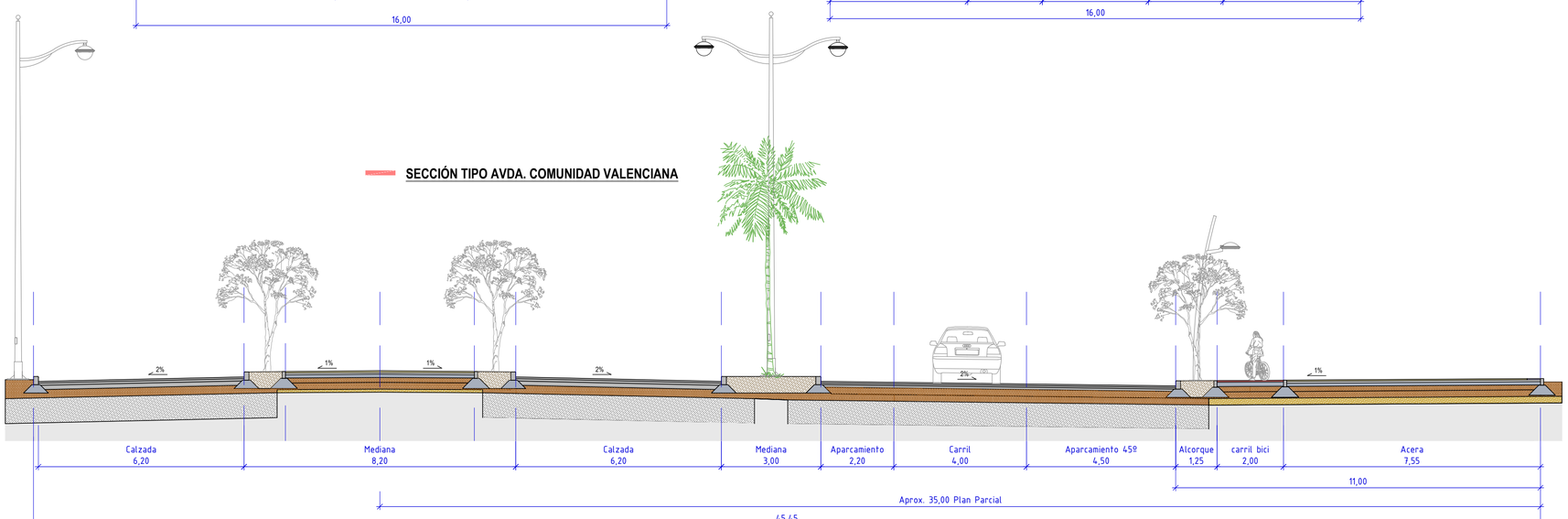

PROMOTOR: AIU SECTOR PP1/1	PROYECTO: **PROYECTO DE URBANIZACIÓN DEL SECTOR PP1/1. ENSANCHE LEVANTE DEL PGOU DE BENIDORM**	EL REDACTOR: CAINUR	Ingeniero de Caminos, Canales y Puertos José Ramón García Pastor	ESCALA: 1/100 Escala gráfica 0 1,0 2,0	Nº EXPEDIENTE: 23001 - CNR FECHA: NOVIEMBRE 2023	TITULO DEL PLANO: DEFINICIÓN DE VIARIO. Secciones tipo.	Nº DE PLANO: V.1.1 2.3 HOJA Nº 1 de 4

Fecha y Hora (plotted): 29-mar-23
Archivo: C:\23001 CAINUR\1 OBRA SECTOR\DWG\DEFINICIÓN VIARIO\2.3 DEFINICIÓN VIARIO SECCIONES.dwg usuario: ana.vidal

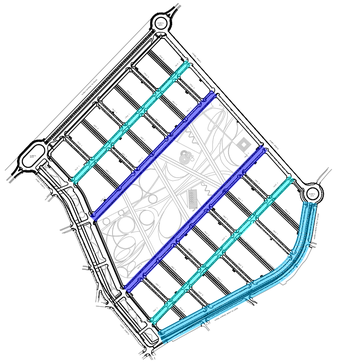

SECCIÓN TIPO, 1 SENTIDO CIRCULACIÓN
CALLES 1, 4

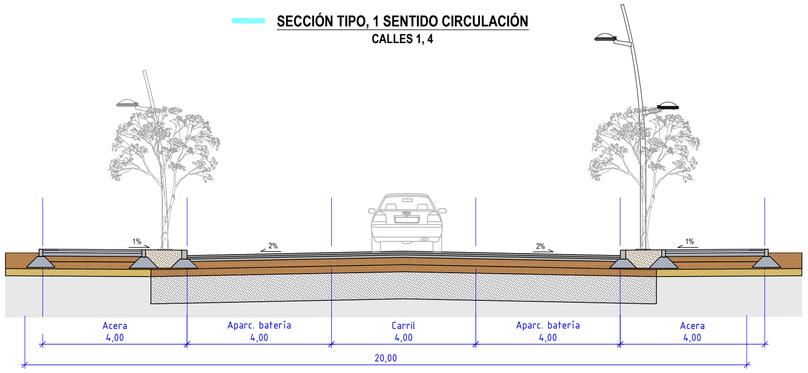

SECCIÓN TIPO MÁRGENES PARQUE CENTRAL
CALLES 2, 3

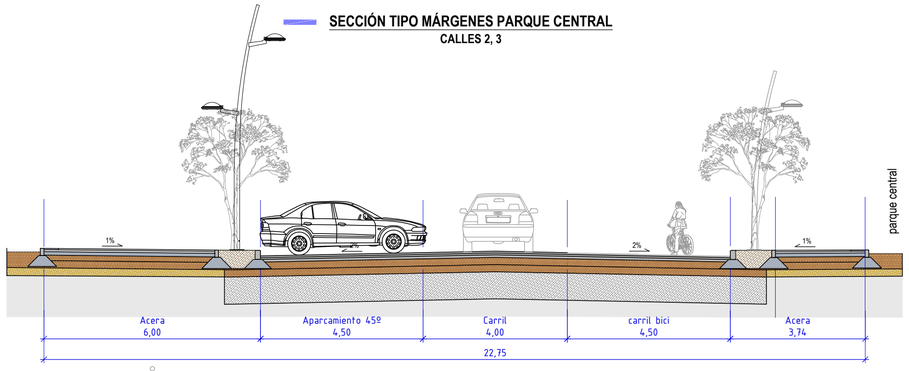

SECCIÓN TIPO AVDA. ALMIRANTE BERNAT DE SARRIA

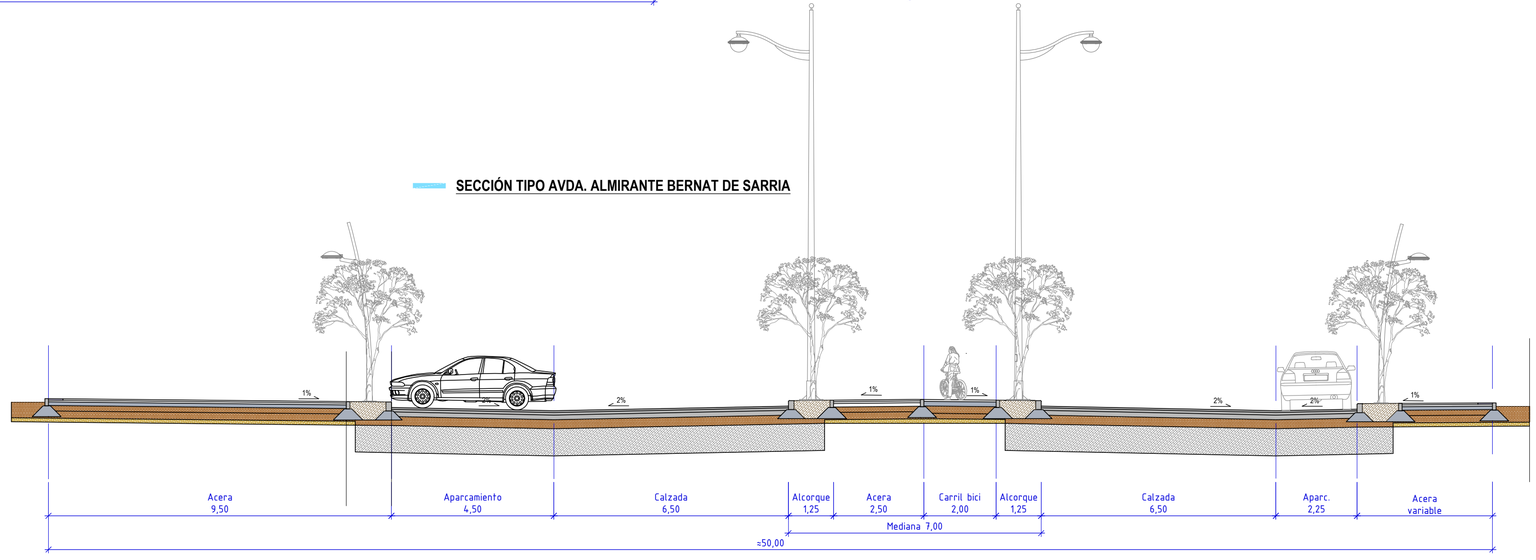

PROMOTOR: AIU SECTOR PP1/1	PROYECTO: **PROYECTO DE URBANIZACIÓN DEL SECTOR PP1/1. ENSANCHE LEVANTE DEL PGOU DE BENIDORM**	EL REDACTOR: cainur	Ingeniero de Caminos, Canales y Puertos José Ramón García Pastor	ESCALA: 1/100 Escala gráfica 0 1,0 2,0	Nº EXPEDIENTE: 23001 - CNR FECHA: NOVIEMBRE 2023	TÍTULO DEL PLANO: DEFINICIÓN DE VIARIO. Secciones tipo.	Nº DE PLANO: V. 1.1 2.3 HOJA Nº 2 de 4

Fecha último guardado: 23-mar.-23
Ruta de trabajo: C:\USUARIOS\JOSE\DESKTOP\ANEJO\ANEJO 02 PROYECTO_guardado\PP1 MARZO 2023\ 2.3 SECCIONES tipo.dgn 47:1

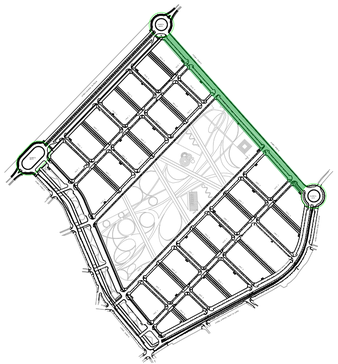

SECCIÓN TIPO AVDA. NORESTE

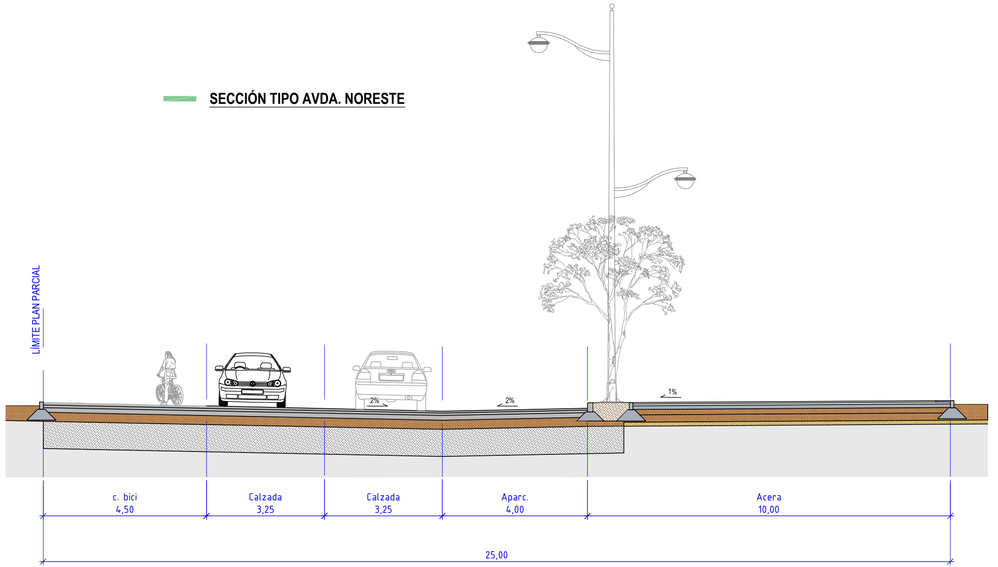

SECCIÓN TIPO 1

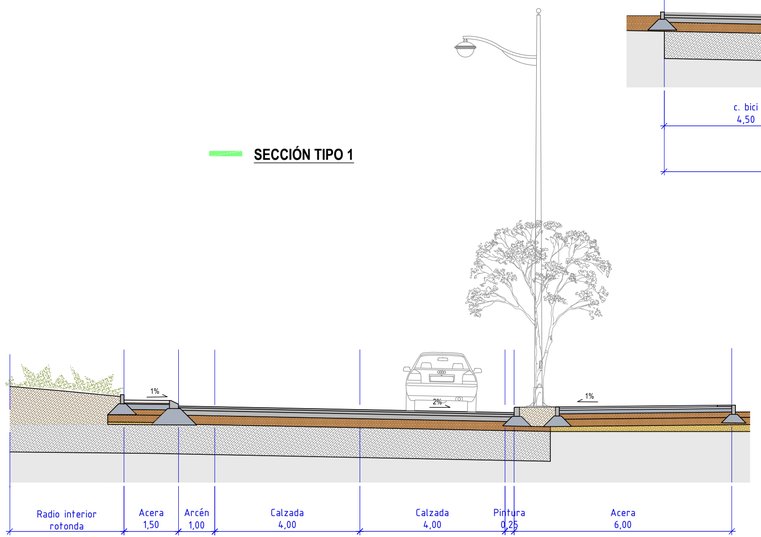

SECCIÓN TIPO 2, 3

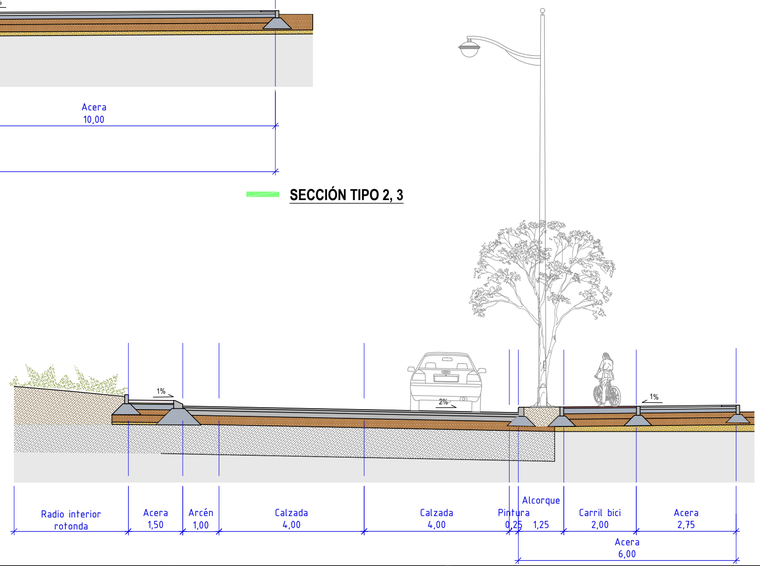

PROMOTOR: AIU SECTOR PP1/1	PROYECTO: **PROYECTO DE URBANIZACIÓN DEL SECTOR PP1/1. ENSANCHE LEVANTE DEL PGOU DE BENIDORM**	EL REDACTOR: cainur ingeniería y arquitectura Ingeniero de Caminos, Canales y Puertos José Ramón García Pastor	ESCALA: 1/100 Escala gráfica 0 1,0 2,0 FECHA: NOVIEMBRE 2023	Nº EXPEDIENTE: 23001 - CNR	TÍTULO DEL PLANO: DEFINICIÓN DE VIARIO. Secciones tipo.	Nº DE PLANO: V. 1.1 2.3 HOJA Nº 3 de 4

Fecha último guardado: 29-mar.-23
Ruta del fichero: S:\23001-CNR PAU VIÑA GECSA\4-ANEJOS PROYECTO guardado\P4-ANEJO 001 DISEÑO\23 Secciones tipo.dgn

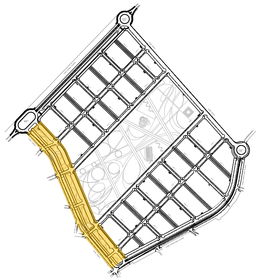

SECCIÓN TIPO AVDA. SUROESTE

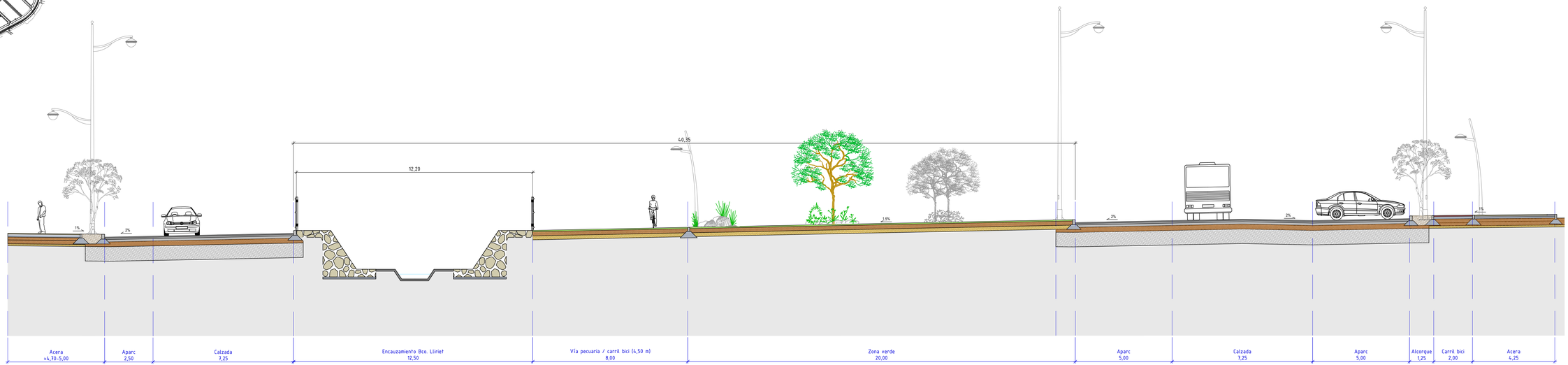

PROMOTOR: AIU SECTOR PP1/1	PROYECTO: **PROYECTO DE URBANIZACIÓN DEL SECTOR PP1/1. ENSANCHE LEVANTE DEL PGOU DE BENIDORM**	EL REDACTOR: cainur Ingeniero de Caminos, Canales y Puertos José Ramón García Pastor	ESCALA: 1/100 Escala gráfica 0 1 2 3 4 5	Nº EXPEDIENTE: 23001 - CNR FECHA: NOVIEMBRE 2023	TÍTULO DEL PLANO: DEFINICIÓN DE VIARIO. Secciones tipo.	Nº DE PLANO: V.1.1 2.3 HOJA Nº 4 de 4	

Fecha Hora Creación: 27-mar.-23
Fecha Hora Impresión: 28-03-2023 09:59:00 [RUTA DEL PROYECTO: p:\proyectos\23001 - 2023\23001 - 2023\23001 - 2023.dwg]

AVENIDA NORESTE

AVENIDA NORESTE

GLORIETA NORTE

GLORIETA ESTE

AVENIDA ALFERANTE BERNAT DE SARRIÁ

AVENIDA COMUNIDAD VALENCIANA

GLORIETA OESTE

AVENIDA SUROESTE

AVENIDA SUROESTE

AVENIDA ALFERANTE BERNAT DE SARRIÁ

CALLE 1

CALLE 2

CALLE 3

CALLE 4

CALLE A

CALLE B

CALLE C

CALLE D

CALLE E

CALLE F

CALLE G

CALLE H

Cabanes

PROMOTOR: AIU SECTOR PP1/1	PROYECTO: **PROYECTO DE URBANIZACIÓN DEL SECTOR PP1/1. ENSANCHE LEVANTE DEL PGOU DE BENIDORM**	EL REDACTOR: cainur; Ingeniero de Caminos, Canales y Puertos José Ramón García Pastor	ESCALA: 1/1.750 (Escala gráfica 0 17,50 35,00)	Nº EXPEDIENTE: 23001 - CNR; FECHA: NOVIEMBRE 2023	TÍTULO DEL PLANO: DEFINICIÓN DE VIARIO. Trazado y metrificación de ejes	Nº DE PLANO: V. 1.1. 2.4; HOJA Nº: 1 de 1

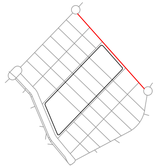

AVENIDA NOROESTE

Elevación (m)

P.K.

PK=0+000.00
Cota= 33.707
Alineación= RASANTE GLORIETA NORTE

0.000m/m

Acc.=0+022.847
Z=32.845

PK=0+077.788
Cr=451.581
Ac=451.581
L=89.787
DIV.25H

Acc.=0+100.854
Z=32.351

-2.000m/m

PK=0+669.071
Cr=4.502
Ac=1754.538
L=1.000
DIV.0M

Acc.=0+671.054
Z=21.111

Acc.=0+680.674
Z=20.111

PK=0+700.15
Cota= 20.000
Alineación= RASANTE GLORIETA ESTE

0+000.000

0+700.148

| | | |

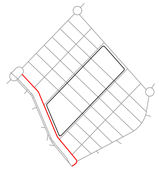

AVENIDA SUROESTE SUBIDA

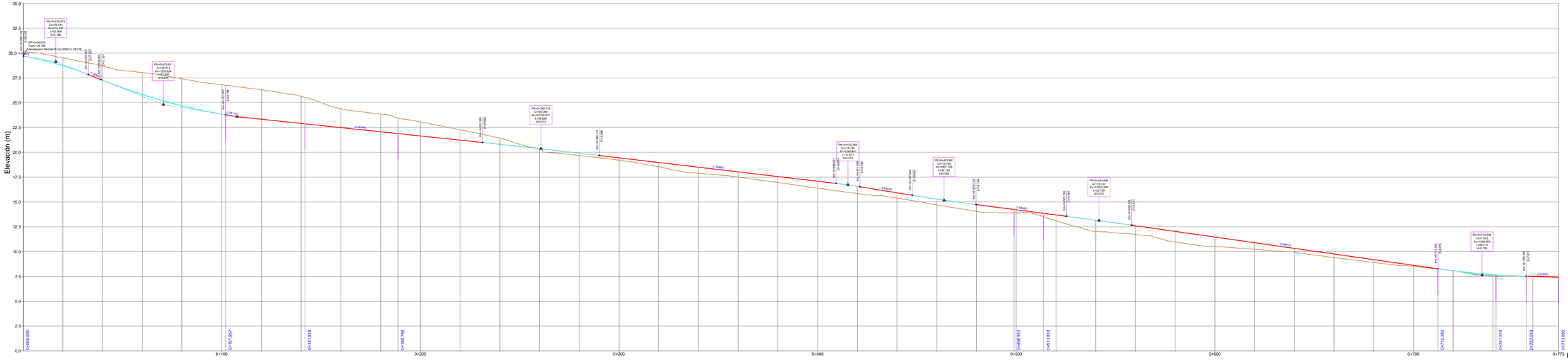
Elevación (m)
P.K.
PK=0+016.473
Cv=29.144
Kv=1324.634
L=22.669
a=0.188
PK=0+025.00
Cota= 29.704
Alineación RASANTE GLORIETA OESTE
PK=0+072.611
Cv=29.144
Kv=1324.634
L=62.857
a=0.205
PK=0+390.718
Cv=29.090
Kv=1324.631
L=58.829
a=0.019
PK=0+410.283
Cv=19.723
Kv=1360.641
L=27.109
a=0.013
PK=0+463.881
Cv=19.723
Kv=657.169
L=32.123
a=0.209
PK=0+641.668
Cv=19.723
Kv=1303.396
L=52.735
a=0.219
PK=0+734.048
Cv=7.643
Kv=1324.634
L=44.415
a=0.126
-2.150m%
-2.150m%
-2.150m%

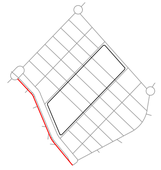

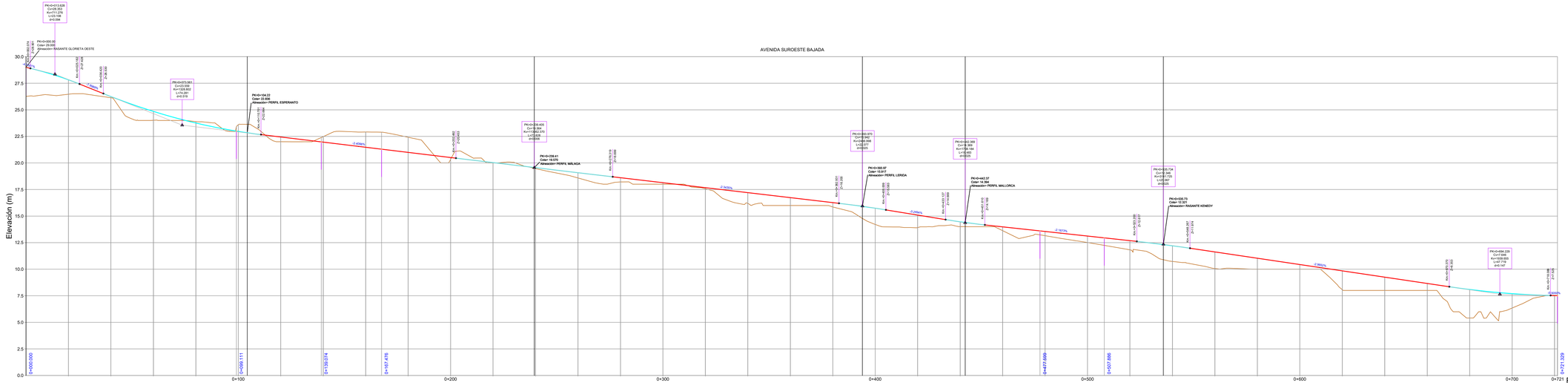

PROMOTOR:	PROYECTO:	EL REDACTOR:	ESCALA:	Nº EXPEDIENTE:	TÍTULO DEL PLANO:	Nº DE PLANO:
AIU SECTOR PP1/1	**PROYECTO DE URBANIZACIÓN DEL SECTOR PP1/1. ENSANCHE LEVANTE DEL PGOU DE BENIDORM**	CAINUR Ingeniería Civil	E.H. 1/500 E.V. 1/50	23001 - CNR	DEFINICIÓN DE VIARIO. Perfiles Longitudinales. Avenida SUROESTE BAJADA	V.1.1 2.5
		Ingeniero de Caminos, Canales y Puertos José Ramón García Pastor	Escala gráfico 0 10 20 30 40	FECHA: NOVIEMBRE 2023		HOJA Nº 3 de 19

Fecha último guardado: 15-ago.-23
Archivo: C:\Users\CAINUR\Dropbox\1 OBRA SECTOR JBENIDORM\2 PROYECTO\1 guardaPP\1 AVENIDA SUROESTE BAJADA\1 Perfil_Longitudinal.dwg

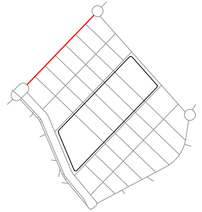

AVENIDA COMUNIDAD VALENCIANA

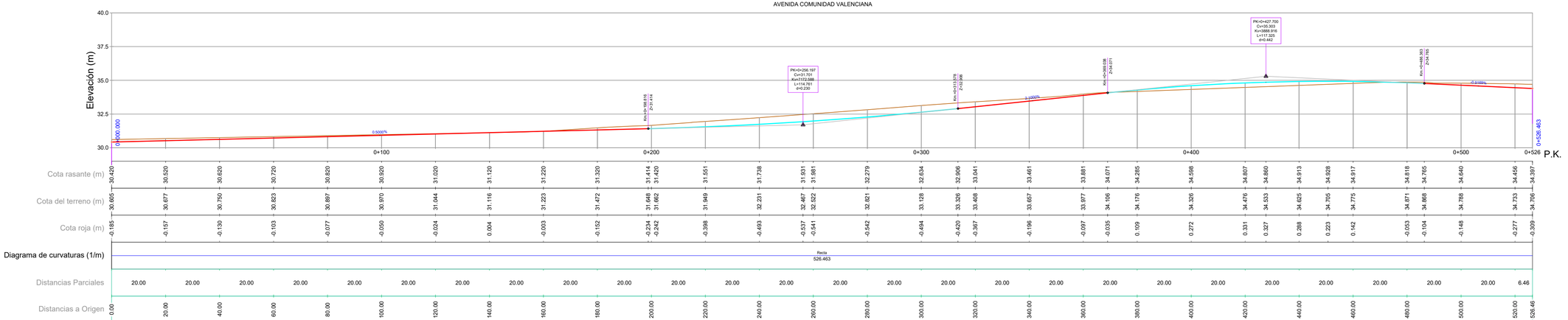

PROMOTOR: AIU SECTOR PP1/1	PROYECTO: **PROYECTO DE URBANIZACIÓN DEL SECTOR PP1/1. ENSANCHE LEVANTE DEL PGOU DE BENIDORM**	EL REDACTOR: cainur	Ingeniero de Caminos, Canales y Puertos José Ramón García Pastor	ESCALA: E.H. 1/500 E.V. 1/50 Escala gráfica 0 5 10 15 20 m	Nº EXPEDIENTE: 23001 - CNR FECHA: NOVIEMBRE 2023	TÍTULO DEL PLANO: DEFINICIÓN DE VIARIO. Perfiles Longitudinales. Avenida COMUNIDAD VALENCIANA	Nº DE PLANO: V. 1.1 2.5 HOJA Nº 4 de 19

Fecha último guardado: 10-jul.-23
Ruta del fichero: G:\2019\CNR\0001 AIBI SECTOR 4\DOCUMENTACION PROYECTO_Ajuste\DT-5 AGOSTO\DEFINITIVO\DEFINITIVO\Definitivo_Perf_Longitudinales.dwg

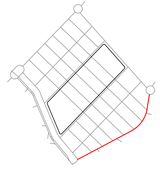

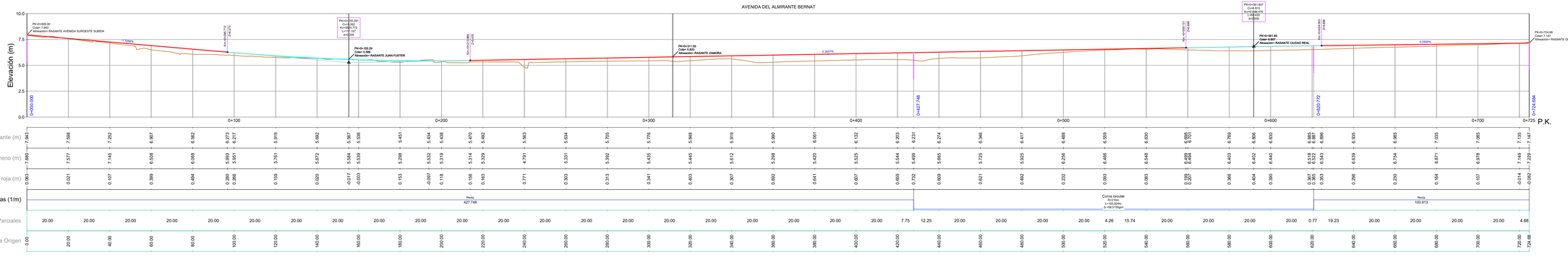

PROMOTOR: AIU SECTOR PP1/1	PROYECTO: **PROYECTO DE URBANIZACIÓN DEL SECTOR PP1/1. ENSANCHE LEVANTE DEL PGOU DE BENIDORM**	EL REDACTOR: cainur ingeniería	Ingeniero de Caminos, Canales y Puertos José Ramón García Pastor	ESCALA: E.H. 1/500 E.V. 1/50 Escala gráfica 0 5 10 15 25	Nº EXPEDIENTE: 23001 - CNR FECHA: NOVIEMBRE 2023	TÍTULO DEL PLANO: DEFINICIÓN DE VIARIO. Perfiles Longitudinales. Avenida ALMIRANT BERNAT DE SARRIA	Nº DE PLANO: V. 1.1 2.5 HOJA Nº 5 de 19

Fecha: 09-noviembre-2023 - 07:28
Archivo: C:\Users\Jose\Dropbox\CAINUR\1 - OBJETOS\1 - OBRAS\2023\23001 PROYECTO ensanche levante\PROYECTO\23001 - Perfiles_Final_Longitudinales.dgn

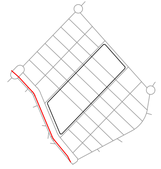

ENCAUZAMIENTO

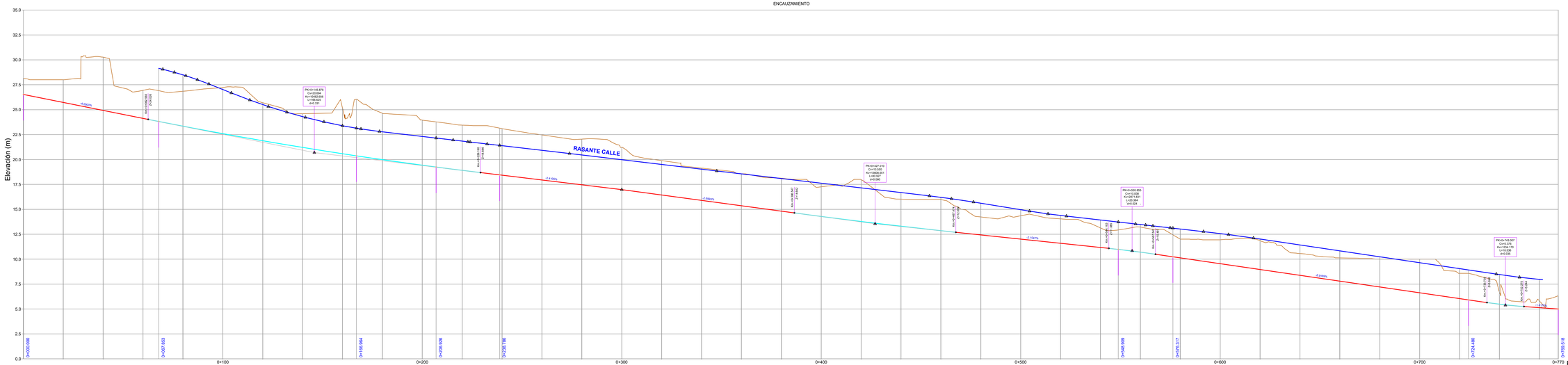

| | | |

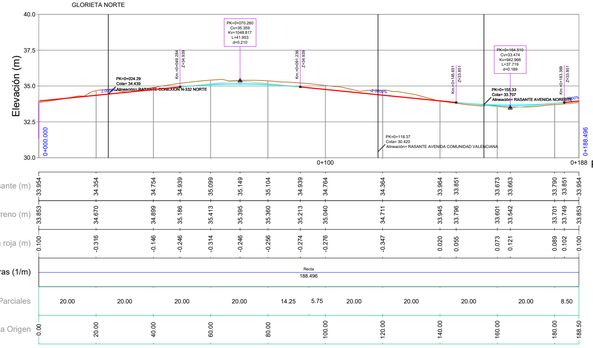

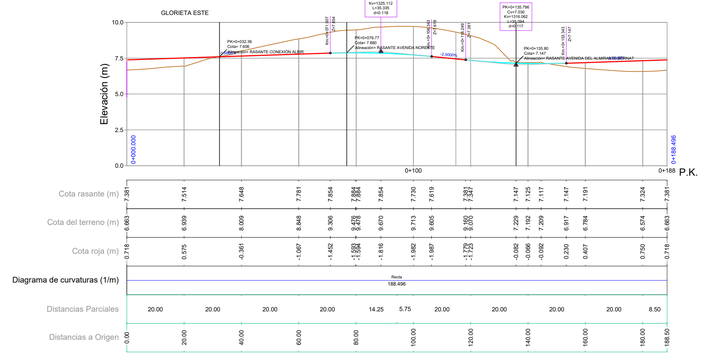

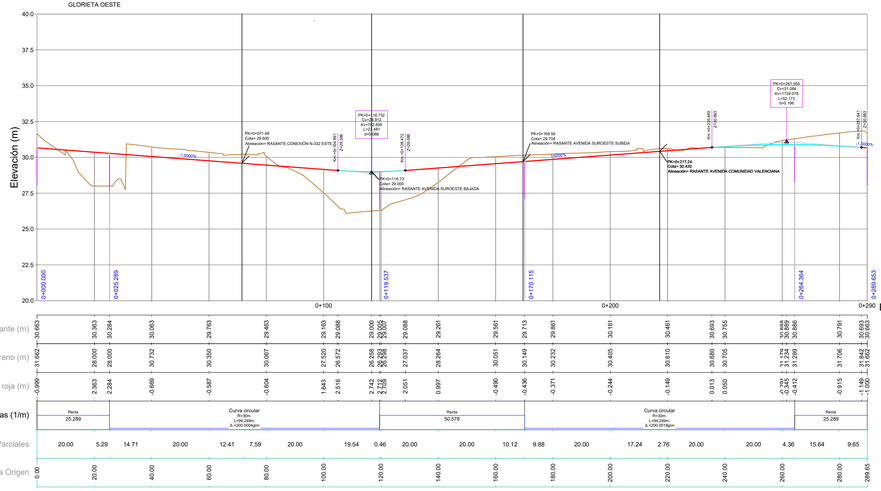

PROMOTOR: AIU SECTOR PP1/1	PROYECTO: **PROYECTO DE URBANIZACIÓN DEL SECTOR PP1/1. ENSANCHE LEVANTE DEL PGOU DE BENIDORM**	EL REDACTOR: CAINUR INGENIERÍA Ingeniero de Caminos, Canales y Puertos José Ramón García Pastor	ESCALA: E.H. 1/500 E.V. 1/50 Escala gráfica 0 5 10 15 m	Nº EXPEDIENTE: 23001 - CNR FECHA: NOVIEMBRE 2023	TÍTULO DEL PLANO: DEFINICIÓN DE VIARIO. Perfiles Longitudinales Glorietas NORTE, ESTE y OESTE	Nº DE PLANO: V. 1.1 2.5 HOJA Nº 7 de 19

Ruta:\\Proyectos 17\cad 23\
Archivo:\\Proyectos 17\cad 23\PROYECTOS_DEFINITIVOS\PROYECTO DE URBANIZACIÓN\PROYECTO\PLANOS\PLANOS PDF\2.5 PERFILES.dwg

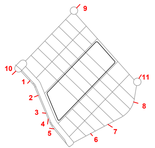

1 - CONEXIÓN ESPERANTO



Cota rasante (m)	22.996	22.721	22.674	22.778
Cota del terreno (m)	22.966	22.783	22.829	22.821
Cota roja (m)	0.000	-0.043	-0.155	-0.112
Diagrama de curvaturas (1/m)		Recta 16.252		Recta 10.316
Distancias Parciales		16.25	3.75	6.57
Distancias a Origen	0.00		20.00	26.57

2 - CONEXIÓN MÁLAGA

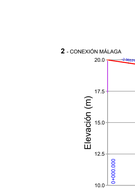

Cota rasante (m)	19.999	19.001	19.001	19.279
Cota del terreno (m)	19.999	19.468	19.429	19.413
Cota roja (m)	0.000	0.053	0.039	0.070
Diagrama de curvaturas (1/m)		Recta 21.583		Recta 10.833
Distancias Parciales		20.00	1.58	10.83
Distancias a Origen	0.00		20.00	32.42

3 - CONEXIÓN LERIDA

Cota rasante (m)	16.038	15.859	15.864	15.917
Cota del terreno (m)	16.038	15.864	15.906	15.921
Cota roja (m)	0.000	-0.005	-0.042	-0.004
Diagrama de curvaturas (1/m)		Recta 15.099		Recta 12.639
Distancias Parciales		15.07	4.93	7.74
Distancias a Origen	0.00		20.00	27.74

4 - CONEXIÓN MALLORCA



Cota rasante (m)	13.135	13.927	14.345	14.394
Cota del terreno (m)	12.814	13.940	14.000	14.077
Cota roja (m)	0.022	-0.012	0.346	0.317
Diagrama de curvaturas (1/m)		Recta 19.999		Recta 22.464
Distancias Parciales		19.96	0.04	20.00	2.42
Distancias a Origen	0.00		20.00	40.00	42.42

5 - CONEXIÓN KENEDY

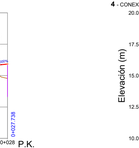

Cota rasante (m)	12.344	12.134	12.155	12.121
Cota del terreno (m)	12.344	12.126	11.786	10.884
Cota roja (m)	0.000	0.008	0.369	1.237
Diagrama de curvaturas (1/m)		Recta 21.666		Recta 15.217
Distancias Parciales		20.00	1.69	15.22
Distancias a Origen	0.00		20.00	36.90

6 - CONEXIÓN JUAN FUSTER



Cota rasante (m)	5.774	5.302	5.507	5.586
Cota del terreno (m)	5.233	5.293	5.500	5.584
Cota roja (m)	-0.099	0.009	0.007	0.002
Diagrama de curvaturas (1/m)		Recta 13.690		Recta 10.276
Distancias Parciales		13.69	6.31	3.97
Distancias a Origen	0.00		20.00	23.97

7 - CONEXIÓN ZAMORA

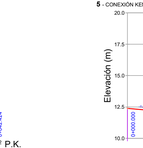

Cota rasante (m)	5.735	5.749	5.507	5.584
Cota del terreno (m)	5.738	5.868	5.566	5.583
Cota roja (m)	-0.007	-0.119	-0.163	-0.150
Diagrama de curvaturas (1/m)		Recta 30.438		Recta 11.383
Distancias Parciales		20.00	10.44	9.56	1.82
Distancias a Origen	0.00		20.00	40.00	41.82

8 - CONEXIÓN CIUDAD REAL

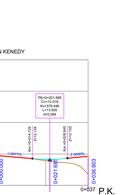

Cota rasante (m)	6.703	6.575	6.354	6.607
Cota del terreno (m)	6.703	6.532	6.604	6.402
Cota roja (m)	0.000	0.043	-0.251	0.205
Diagrama de curvaturas (1/m)		Recta 27.447		Recta 9.633
Distancias Parciales		20.00	7.45	9.62
Distancias a Origen	0.00		20.00	37.07

9 - CONEXIÓN N-332 ESTE



Cota rasante (m)	29.996	30.048	30.059	29.797
Cota del terreno (m)	29.996	30.075	30.117	30.161
Cota roja (m)	-0.017	-0.026	-0.057	-0.152
Diagrama de curvaturas (1/m)		Recta 39.882		
Distancias Parciales		20.00	19.88	
Distancias a Origen	0.00		20.00	39.88

10 - CONEXIÓN N-332 NORTE

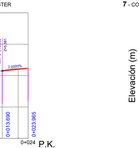

Cota rasante (m)	34.372	34.748	34.460	34.439
Cota del terreno (m)	34.762	34.748	34.476	34.425
Cota roja (m)	-0.390	-0.296	-0.016	0.014
Diagrama de curvaturas (1/m)		Recta 39.927		
Distancias Parciales		20.00	19.93	
Distancias a Origen	0.00		20.00	39.93

11 - CONEXIÓN ALBIR



Cota rasante (m)	7.533	7.719	7.703	7.664
Cota del terreno (m)	7.832	7.673	7.666	7.658
Cota roja (m)	0.000	0.046	0.047	0.006
Diagrama de curvaturas (1/m)		Recta 34.995		
Distancias Parciales		17.50	2.50	14.99
Distancias a Origen	0.00		20.00	34.99

Modificaciones Plan B
No Vinculante (Cotas en rojo, alineaciones y pendientes con criterios y geometrías definitivas por urbanizar)

PROMOTOR: AIU SECTOR PP1/1	PROYECTO: PROYECTO DE URBANIZACIÓN DEL SECTOR PP1/1. ENSANCHE LEVANTE DEL PGOU DE BENIDORM	EL REDACTOR: cainur ingeniería Ingeniero de Caminos, Canales y Puertos José Ramón Cainur Pastor	ESCALA: E.H. 1/500 E.V. 1/50 Escala gráfica 0 5 10 15 20 m	Nº EXPEDIENTE: 23001 - CNR FECHA: NOVIEMBRE 2023	TÍTULO DEL PLANO: DEFINICIÓN DE VIARIO. Perfiles Longitudinales. Conexiones calles adyacentes	Nº DE PLANO: H 1:1 2.5 HOJA Nº 8 de 19

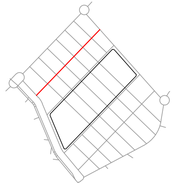

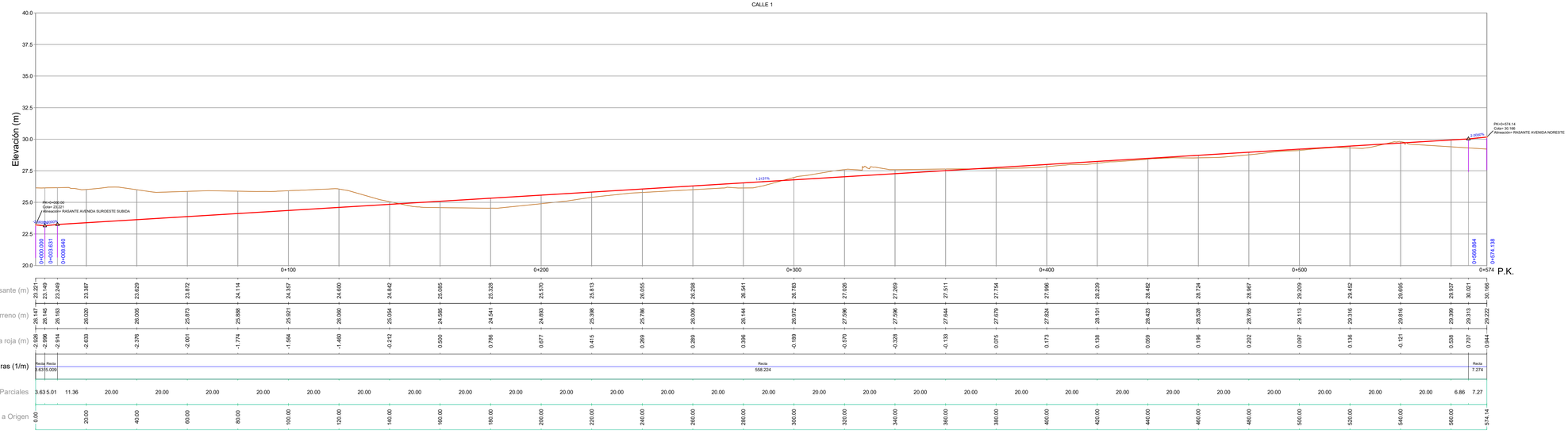

PROMOTOR: AIU SECTOR PP1/1	PROYECTO: **PROYECTO DE URBANIZACIÓN DEL SECTOR PP1/1. ENSANCHE LEVANTE DEL PGOU DE BENIDORM**	EL REDACTOR: CAINUR Ingeniería de Caminos, Canales y Puertos José Ramón García Pastor	ESCALA: E.H. 1/500 E.V. 1/50 Escala gráfica 0 5 10	Nº EXPEDIENTE: 23001 - CNR FECHA: NOVIEMBRE 2023	TÍTULO DEL PLANO: DEFINICIÓN DE VIARIO. Perfiles Longitudinales. CALLE 1	Nº DE PLANO: V. 1.1 2.5 HOJA Nº 9 de 19

Fecha plotting: 13 jul. 23
Ruta del fichero: E:\23-CNR\Varios_CAD_PROYECTO Ayuntamiento\2.0 Urbanizacion\2.5 Viales\Viales_Perfiles_Longitudinales.dwg

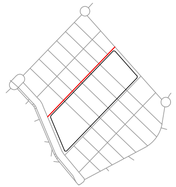

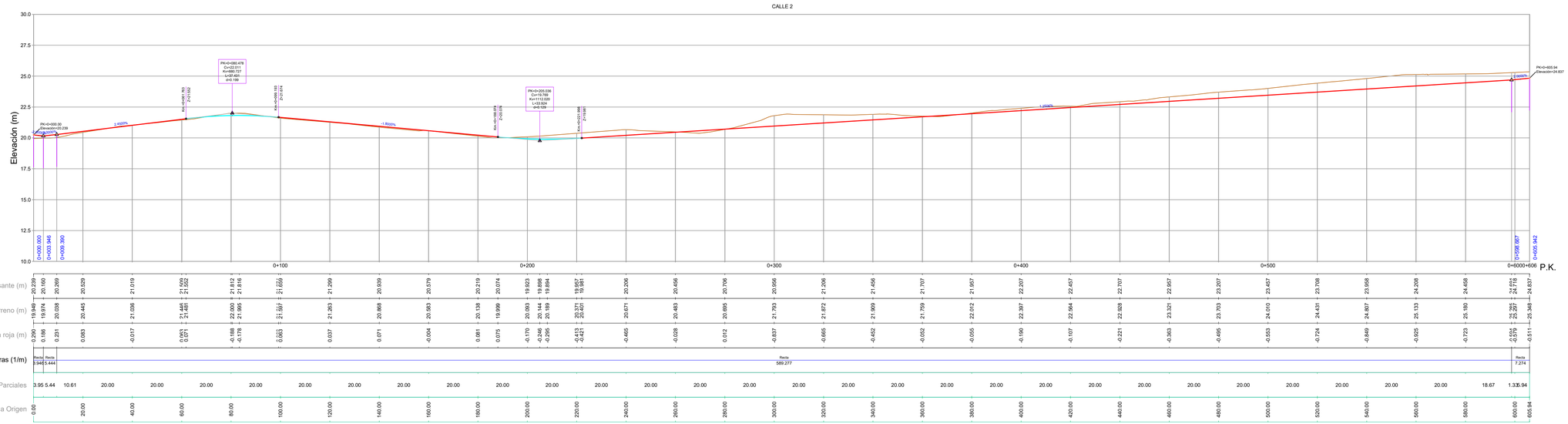

PROMOTOR: AIU SECTOR PP1/1	PROYECTO: **PROYECTO DE URBANIZACIÓN DEL SECTOR PP1/1. ENSANCHE LEVANTE DEL PGOU DE BENIDORM**	EL REDACTOR: cainur	Ingeniero de Caminos, Canales y Puertos José Ramón García Pastor	ESCALA: E.H. 1/500 E.V. 1/50 Escala gráfica 0 5 10 15 20 25 m	Nº EXPEDIENTE: 23001 - CNR FECHA: NOVIEMBRE 2023	TÍTULO DEL PLANO: DEFINICIÓN DE VIARIO. Perfiles Longitudinales. CALLE 2	Nº DE PLANO: V. 1.1 2.5 HOJA Nº 10 de 19

Fecha última grabación: 13-04-23
File dwt:None | C:\DATOS\1 OBJETOS\1 OBJETOS 2023\1 OBRAS\23001 ENSANCHE LEVANTE BENIDORM\2 PROYECTO\2 Ejecución\01 PLANOS\03 DEFINICIÓN DE VIARIO\2.5 Perfiles Long\2.5 Perfiles Long.dwg | Tab: Tab Model | Layout: 2.5 Perfiles Long

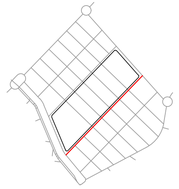

CALLE 3

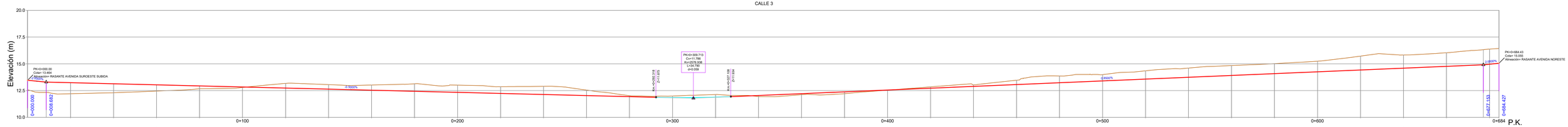
Elevación (m)
20.0
17.5
15.0
12.5
10.0
PK=0+000.00
Cota= 13.464
Alineación= RASANTE AVENIDA SUROESTE SUBIDA
-2.7000%
PK=0+292.518
Ac=-211.825
PK=0+309.713
Cv=11.786
Ac=2573.336
L=34.389
A=0.050
PK=0+327.108
Ac=211.934
4.6500%
3.1800%
PK=0+684.43
Cota= 15.055
Alineación= RASANTE AVENIDA NORESTE
0+000.000
0+008.652
0+672.153
0+684.427
0+100
0+200
0+300
0+400
0+500
0+600
0+684 P.K.

| | | |

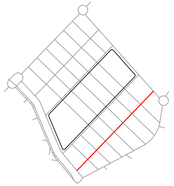

CALLE 4

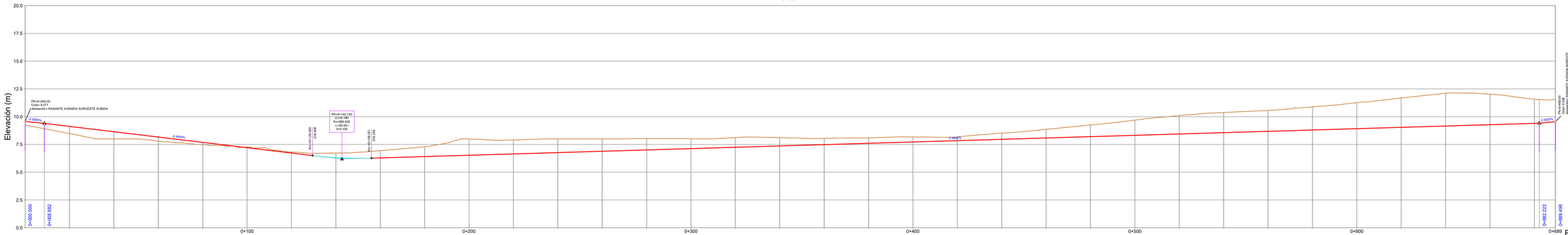
Elevación (m)
20.0
17.5
15.0
12.5
10.0
7.5
5.0
2.5
0.0
PK=0+000.00
Cota= 9.571
Alineación= RASANTE AVENDA SUROESTE SUBIDA
-2.000%
-2.400%
PK=0+122.740
Cr=R:192
K=+865.620
L=29.581
α=9.190
PK=0+108.000
Cota=6.643
PK=0+137.490
Cota=6.643
PK=0+152.321
Cota=6.643
0.199%
PK=0+689.50
Cota=9.558
Alineación= RASANTE AVENDA NOROESTE
2.000%
0+100
0+200
0+300
0+400
0+500
0+600
0+689
P.K
D=001.000
D=008.662
D=002.222
D=689.496

| | | |

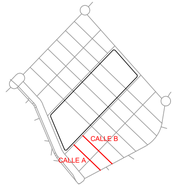

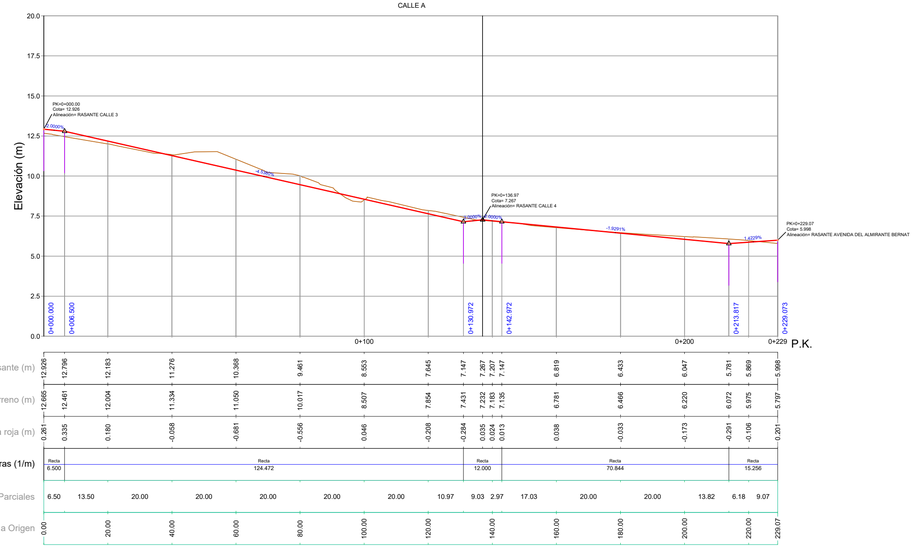

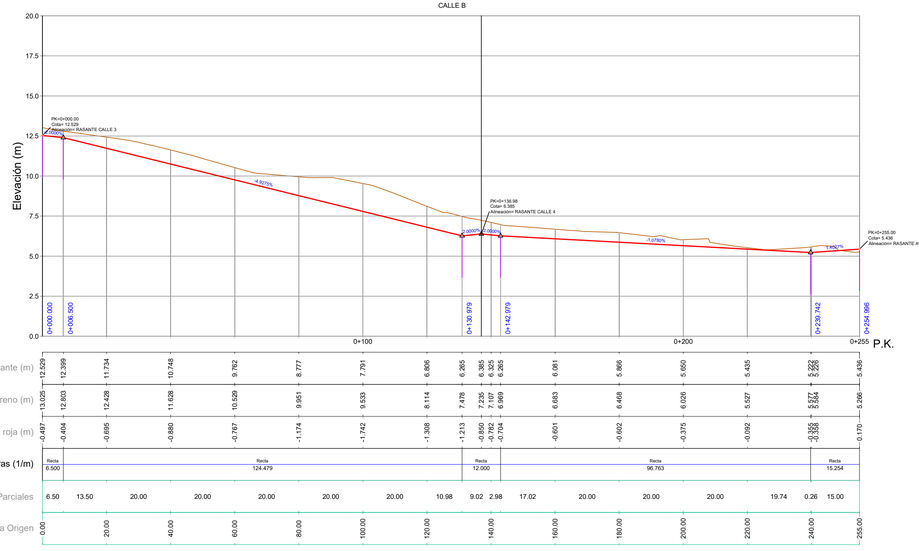

PROMOTOR: AIU SECTOR PP1/1	PROYECTO: **PROYECTO DE URBANIZACIÓN DEL SECTOR PP1/1. ENSANCHE LEVANTE DEL PGOU DE BENIDORM**	EL REDACTOR: CAINUR	ESCALA: E.H. 1/500 E.V. 1/50	Nº EXPEDIENTE: 23001 - CNR	TÍTULO DEL PLANO: DEFINICIÓN DE VIARIO. Perfiles Longitudinales. CALLES A y B	Nº DE PLANO: V. 1.1 2.5
		Ingeniero de Caminos, Canales y Puertos José Ramón García Pastor	Escala gráfica 0 5 10 20 m	FECHA: NOVIEMBRE 2023		HOJA Nº 13 de 19

Fecha última grabación: 13-feb.-23
File: Ref:\Anexo 1 23-001-CNR\PP1-UNE SECTOR ATARAZANAS\230 PROYECTO_Ejes\ESTUDIO\230-1 DEFINICION VIARIA\230-1 DEFINICION VIARIA_Ref" | Last edited date: -0/1/1

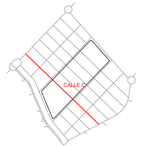

CALLE C

PK=0+000.00
Cota= 30.707
Situación: RASANTE AVENIDA COMUNIDAD VALENCIANA
Acuerdo

PK=0+122.34
Cota= 24.379
Situación: RASANTE CALLE 1

PK=0+268.16
Cota= 20.873
Situación: RASANTE CALLE 2

ÁMBITO PARQUE

PK=0+721.44
Cota= 12.131
Situación: RASANTE CALLE 9

PK=0+908.52
Cota= 8.000
Situación: RASANTE CALLE 4

PK=0+972.01
Cota= 5.711
Situación: RASANTE AVENIDA DEL ALMIRANTE BERNAT

Elevación (m)

0+100 0+200 0+600 0+700 0+800 0+813 P.K.

| | | |

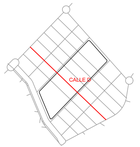

CALLE D

Elevación (m)

PK=0+000.00
Cota= 31.135
Alineación= RASANTE AVENIDA COMUNIDAD VALENCIANA
4.700%

-4.700%

PK=0+155.34
Cota= 25.304
Alineación= RASANTE CALLE 1

4.400%

PK=0+338.18
Cota= 19.990
Alineación= RASANTE CALLE 2

ÁMBITO PARQUE

PK=0+523.76
Cota= 11.885
Alineación= RASANTE CALLE 3

-4.900%

PK=0+688.70
Cota= 7.316
Alineación= RASANTE CALLE 4

-0.900%

1.400%

PK=0+838.52
Cota= 5.346
Alineación= RASANTE AVENIDA DEL ALMIRANTE BERNAT

0+000.000 | 0+024.615 | 0+055.014 | 0+155.343 | 0+181.943 | 0+281.677 | 0+358.202 | 0+402.995 | 0+474.995 | 0+523.268 | 0+838.522

P.K.

| | | |

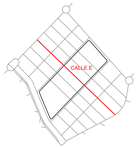

CALLE E

ÁMBITO PARQUE

Elevación (m)

P.K.

| | | |

CALLE F

PK=0+000.00
Cota= 32.872
Alineación= RASANTE AVENIDA COMUNIDAD VALENCIANA

-1.000%

-1.000%

PK=0+155.34
Cota= 27.294
Alineación= RASANTE CALLE 1

-1.000%

PK=0+298.16
Cota= 27.279
Alineación= RASANTE CALLE 2

-1.000%

ÁMBITO PARQUE

PK=0+531.94
Alineación= RASANTE CALLE 3

-1.000%

PK=0+588.00
Cota= 8.254
Alineación= RASANTE CALLE 4

-1.000%

-1.000%

PK=0+865.48
Cota= 6.500
Alineación= RASANTE AVENIDA DEL ALMIRANTE BERNAT

-1.000%

Elevación (m)

35.0
32.5
30.0
27.5
25.0
22.5
20.0
17.5
15.0
12.5
10.0
7.5
5.0
2.5
0.0

0+000.000 | 0+024.015 | 0+055.017 | 0+155.340 | 0+161.340 | 0+291.679 | 0+462.845 | 0+474.845 | 0+840.638 | 0+865.478

0+100 0+200 0+300 0+400 0+500 0+600 0+700 0+800 0+865 P.K.

| | | |

CALLE G

ÁMBITO PARQUE

Elevación (m)

P.K.

PK=0+000.00
Cota= 34.213
Alineación: RASANTE AVENIDA COMUNIDAD VALENCIANA

PK=0+135.30
Cota= 28.228
Alineación: RASANTE CALLE 1

PK=0+288.18
Cota= 22.873
Alineación: RASANTE CALLE 2

PK=0+431.91
Cota= 13.903
Alineación: RASANTE CALLE 3

PK=0+588.52
Cota= 8.767
Alineación: RASANTE CALLE 4

PK=0+834.71
Cota= 6.651
Alineación: RASANTE AVENIDA DEL ALAMINATE BERNAT

-4.000%

-4.000%

-4.000%

-4.000%

-1.443%

-1.443%

| | | |

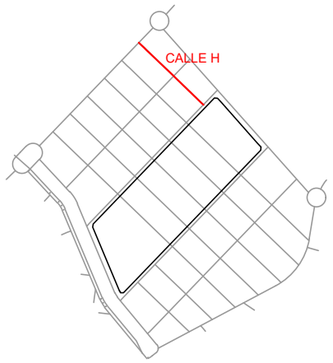
CALLE H

CALLE H

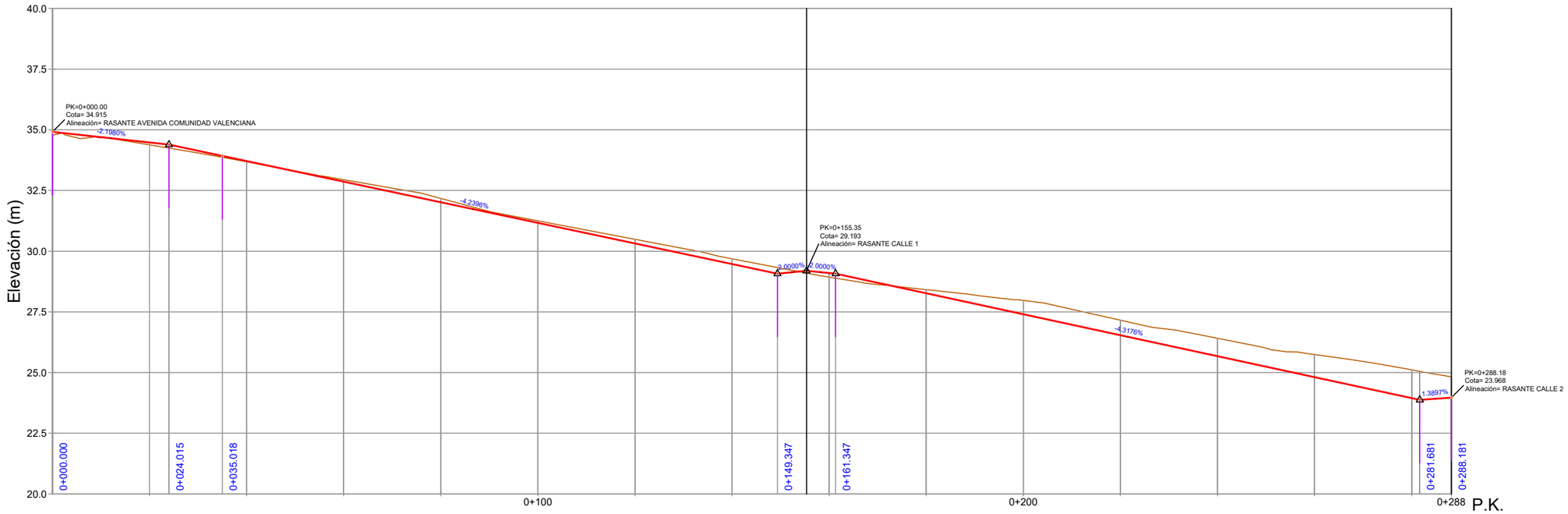
Elevación (m)
40.0
37.5
35.0
32.5
30.0
27.5
25.0
22.5
20.0
PK=0+000.00
Cota= 34.915
Alineación= RASANTE AVENIDA COMUNIDAD VALENCIANA
-2.1980%
-4.2396%
PK=0+155.35
Cota= 29.193
Alineación= RASANTE CALLE 1
2.0000%
2.0000%
-4.3176%
PK=0+288.18
Cota= 23.968
Alineación= RASANTE CALLE 2
1.3897%
0+000.000
0+024.015
0+035.018
0+149.347
0+161.347
0+281.681
0+288.181
0+100
0+200
0+288
P.K.

| | | |

AVDA. NORESTE

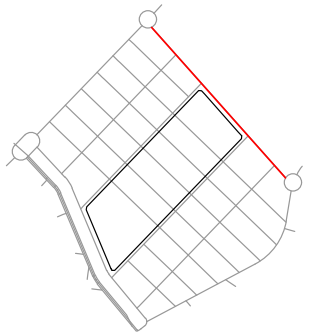

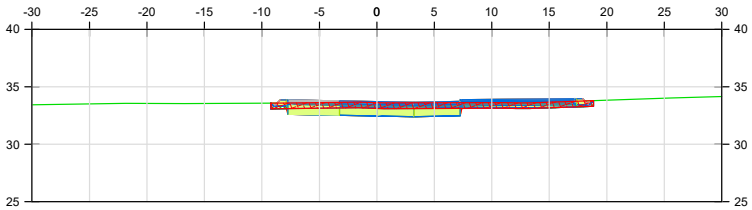

-30 -25 -20 -15 -10 -5 0 5 10 15 20 25 30
40 35 30 25

P.K.=0+000

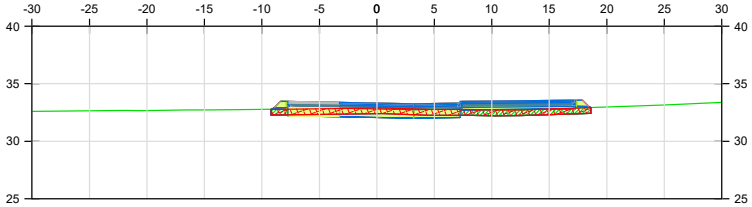

-30 -25 -20 -15 -10 -5 0 5 10 15 20 25 30
40 35 30 25

P.K.=0+020

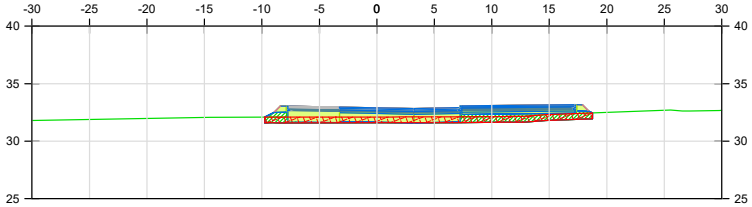

-30 -25 -20 -15 -10 -5 0 5 10 15 20 25 30
40 35 30 25

P.K.=0+040

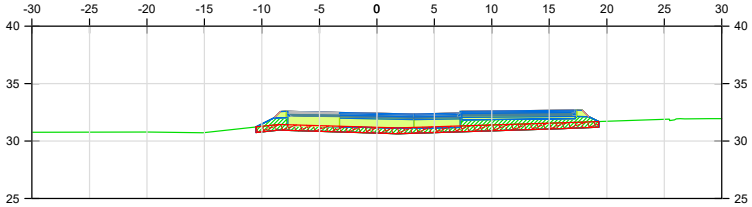

-30 -25 -20 -15 -10 -5 0 5 10 15 20 25 30
40 35 30 25

P.K.=0+060

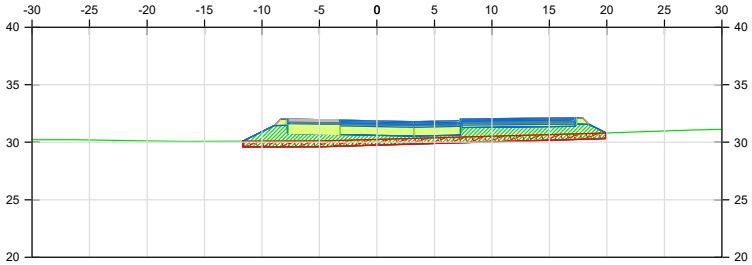

-30 -25 -20 -15 -10 -5 0 5 10 15 20 25 30
40 35 30 25 20

P.K.=0+080

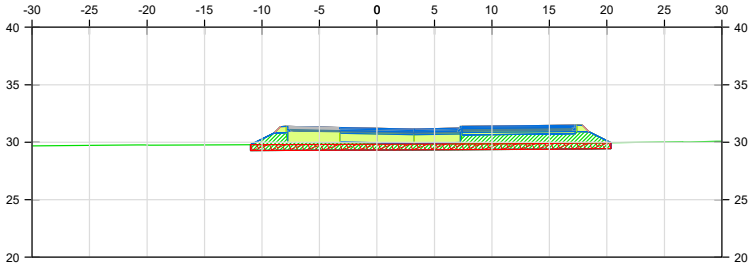

-30 -25 -20 -15 -10 -5 0 5 10 15 20 25 30
40 35 30 25 20

P.K.=0+100

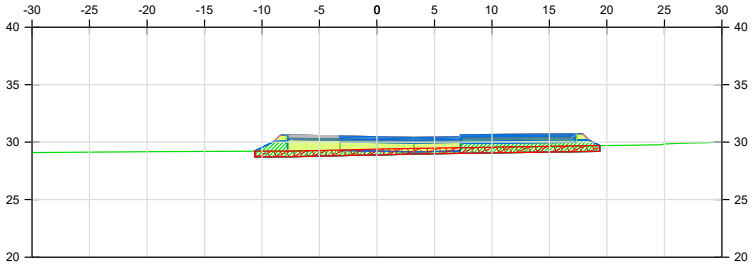

-30 -25 -20 -15 -10 -5 0 5 10 15 20 25 30
40 35 30 25 20

P.K.=0+120

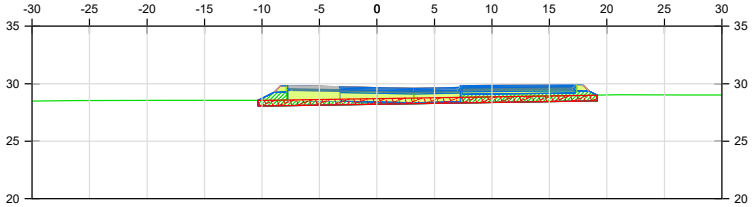

-30 -25 -20 -15 -10 -5 0 5 10 15 20 25 30
35 30 25 20

P.K.=0+140

Fecha último guardado: 20-mar.-23
Ruta del fichero: S:\23-001-CNR-PRY-URB-SECTOR ARMANELLO\01-PROYECTO_ajuste\02-PLANOS\23001-DWG-02.06-DefViario_Perf_Transversales-v01.1

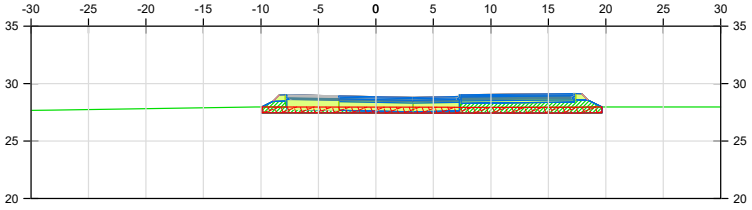
-30 -25 -20 -15 -10 -5 0 5 10 15 20 25 30
35 30 25 20

P.K.=0+160

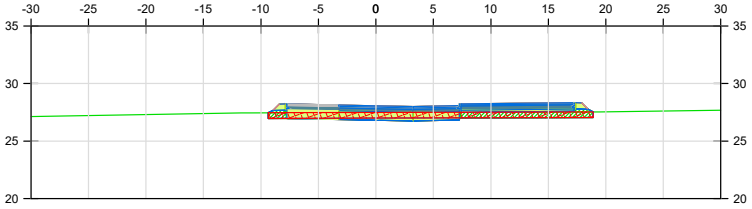
-30 -25 -20 -15 -10 -5 0 5 10 15 20 25 30
35 30 25 20

P.K.=0+180

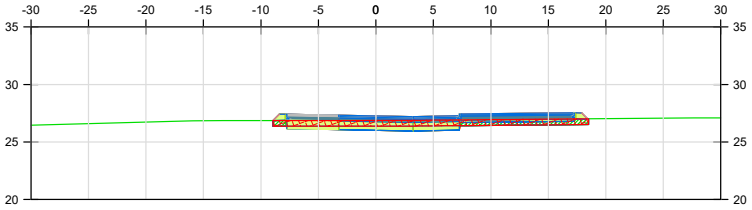
-30 -25 -20 -15 -10 -5 0 5 10 15 20 25 30
35 30 25 20

P.K.=0+200

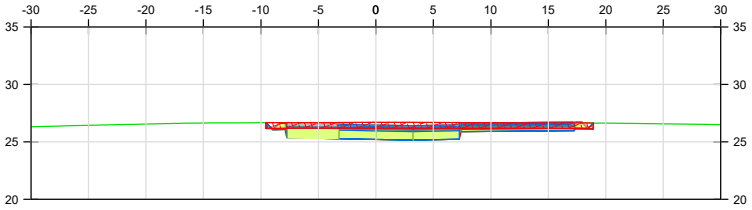
-30 -25 -20 -15 -10 -5 0 5 10 15 20 25 30
35 30 25 20

P.K.=0+220

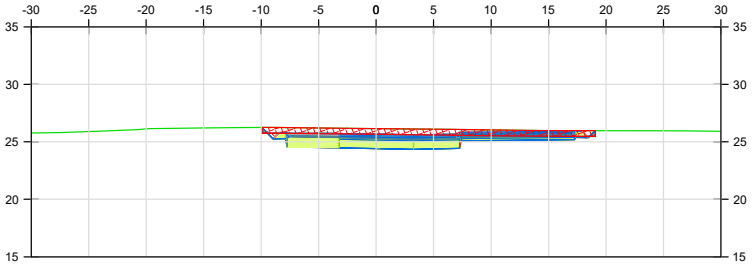
-30 -25 -20 -15 -10 -5 0 5 10 15 20 25 30
35 30 25 20 15

P.K.=0+240

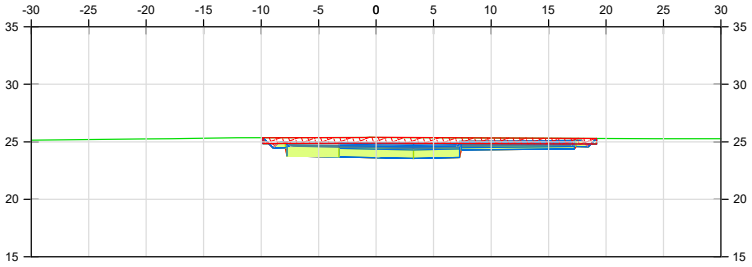
-30 -25 -20 -15 -10 -5 0 5 10 15 20 25 30
35 30 25 20 15

P.K.=0+260

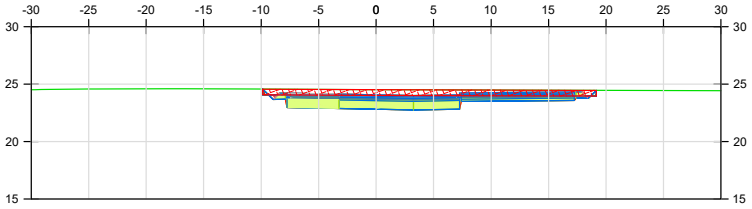
-30 -25 -20 -15 -10 -5 0 5 10 15 20 25 30
30 25 20 15

P.K.=0+280

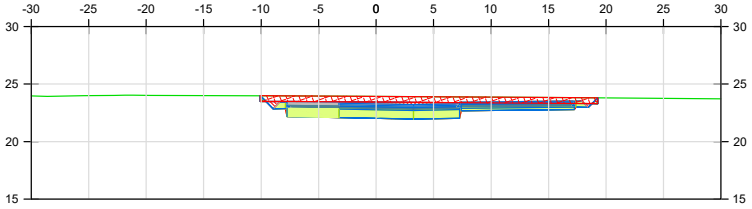
-30 -25 -20 -15 -10 -5 0 5 10 15 20 25 30
30 25 20 15

P.K.=0+300

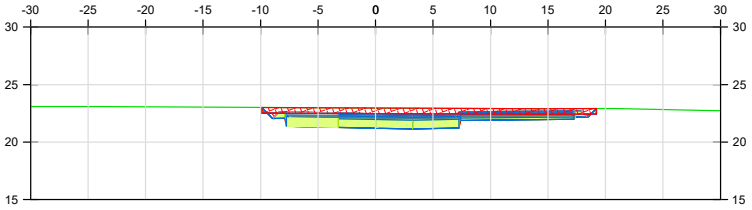
-30 -25 -20 -15 -10 -5 0 5 10 15 20 25 30
30 25 20 15

P.K.=0+320

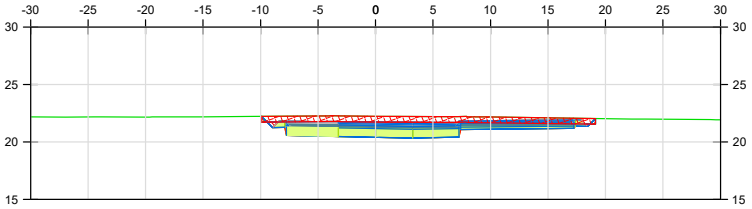
-30 -25 -20 -15 -10 -5 0 5 10 15 20 25 30
30 25 20 15

P.K.=0+340

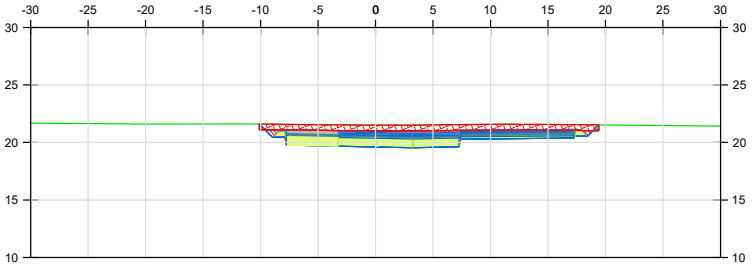
-30 -25 -20 -15 -10 -5 0 5 10 15 20 25 30
30 25 20 15 10

P.K.=0+360

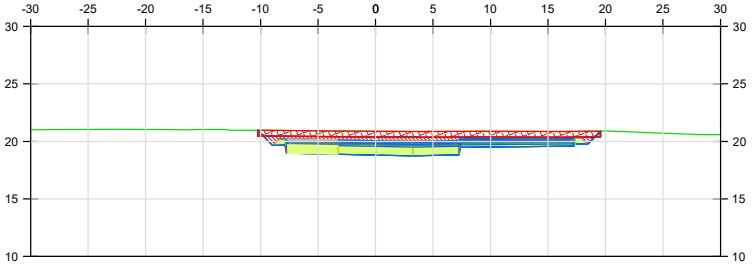
-30 -25 -20 -15 -10 -5 0 5 10 15 20 25 30
30 25 20 15 10

P.K.=0+380

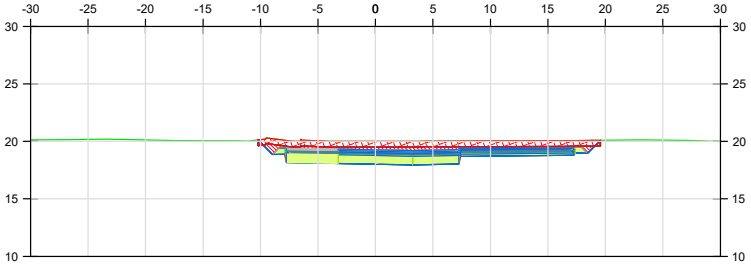
-30 -25 -20 -15 -10 -5 0 5 10 15 20 25 30
30 25 20 15 10

P.K.=0+400

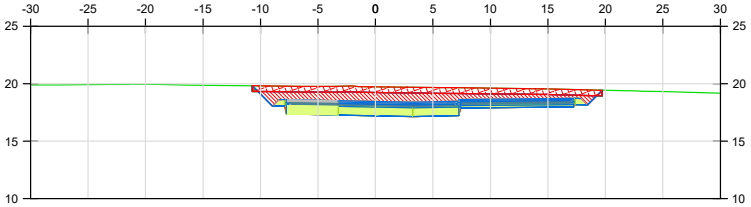
-30 -25 -20 -15 -10 -5 0 5 10 15 20 25 30
25 20 15 10

P.K.=0+420

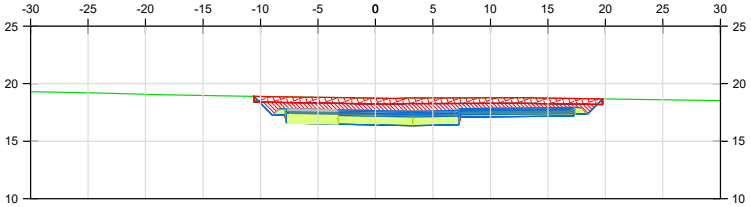
-30 -25 -20 -15 -10 -5 0 5 10 15 20 25 30
25 20 15 10

P.K.=0+440

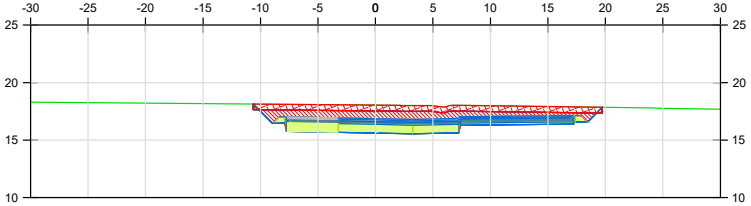
-30 -25 -20 -15 -10 -5 0 5 10 15 20 25 30
25 20 15 10

P.K.=0+460

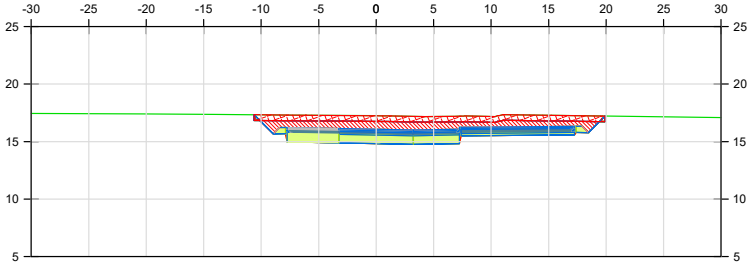
-30 -25 -20 -15 -10 -5 0 5 10 15 20 25 30
25 20 15 10 5

P.K.=0+480

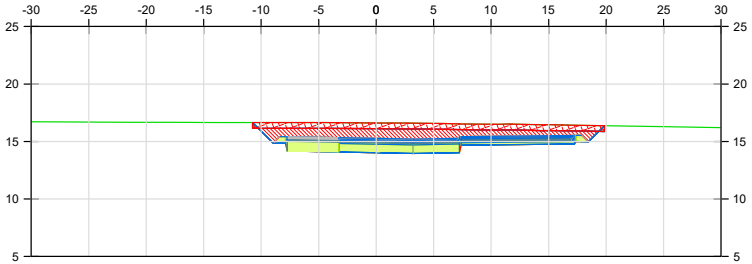
-30 -25 -20 -15 -10 -5 0 5 10 15 20 25 30
25 20 15 10 5

P.K.=0+500

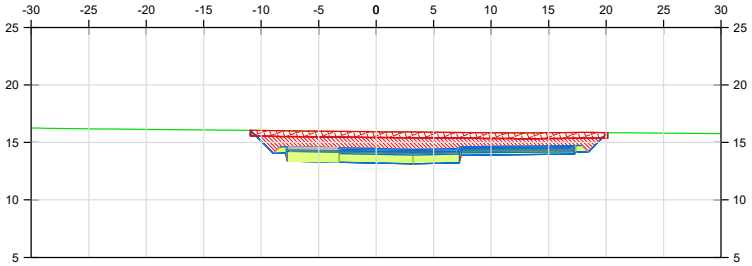
-30 -25 -20 -15 -10 -5 0 5 10 15 20 25 30
25 20 15 10 5

P.K.=0+520

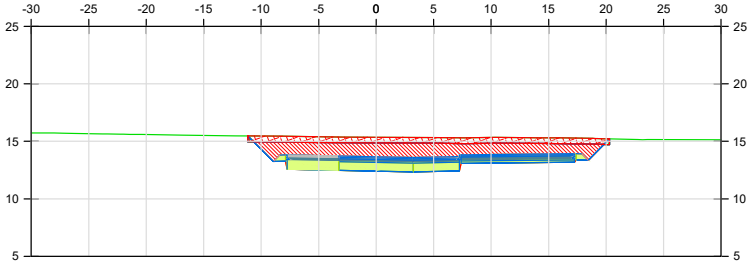
-30 -25 -20 -15 -10 -5 0 5 10 15 20 25 30
25 20 15 10 5

P.K.=0+540

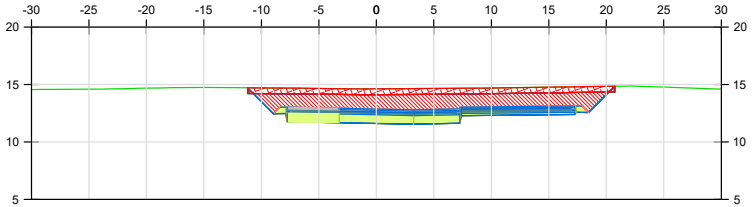
-30 -25 -20 -15 -10 -5 0 5 10 15 20 25 30
20 15 10 5

P.K.=0+560

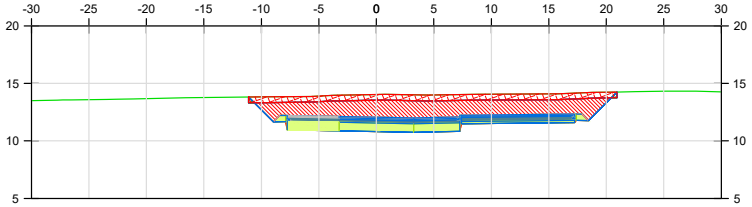
-30 -25 -20 -15 -10 -5 0 5 10 15 20 25 30
20 15 10 5

P.K.=0+580

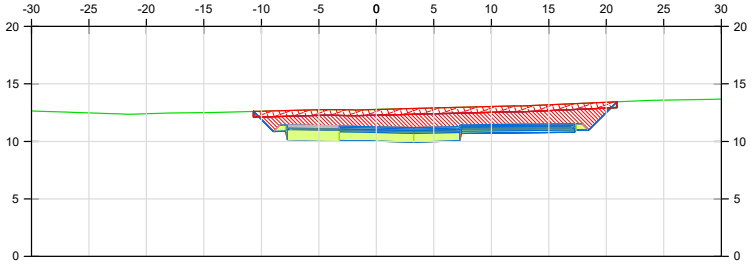
-30 -25 -20 -15 -10 -5 0 5 10 15 20 25 30
20 15 10 5 0

P.K.=0+600

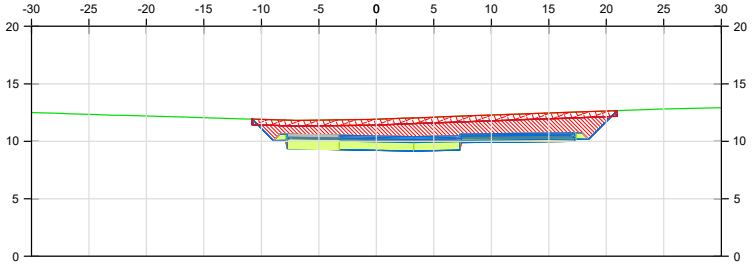
-30 -25 -20 -15 -10 -5 0 5 10 15 20 25 30
20 15 10 5 0

P.K.=0+620

PROMOTOR:

AIU SECTOR PP1/1

PROYECT

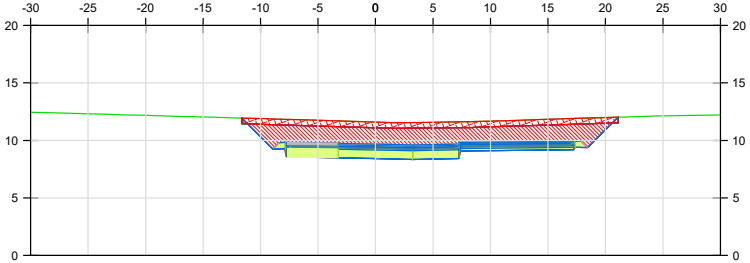
-30
-25
-20
-15
-10
-5
0
5
10
15
20
25
30
20
15
10
5
0

P.K.=0+640

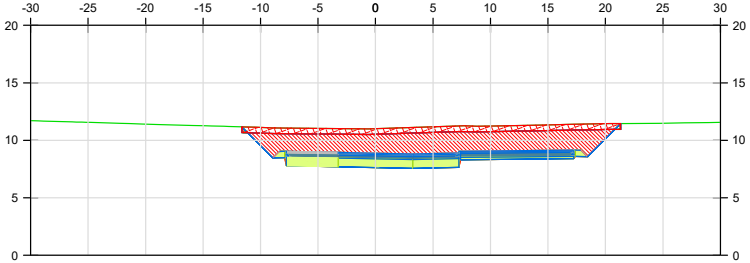
-30
-25
-20
-15
-10
-5
0
5
10
15
20
25
30
20
15
10
5
0

P.K.=0+660

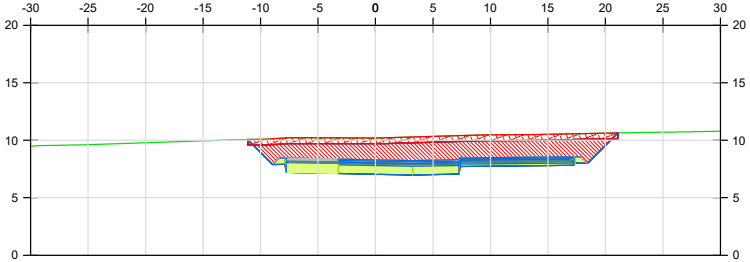
-30
-25
-20
-15
-10
-5
0
5
10
15
20
25
30
20
15
10
5
0

P.K.=0+680

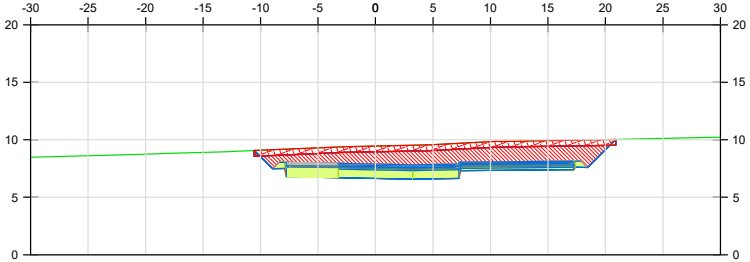
-30
-25
-20
-15
-10
-5
0
5
10
15
20
25
30
20
15
10
5
0

P.K.=0+700

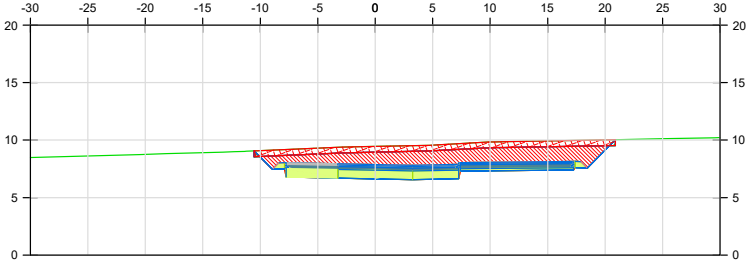
-30
-25
-20
-15
-10
-5
0
5
10
15
20
25
30
20
15
10
5
0

P.K.=0+700,15

TO:

PROYECTO DE URBANIZACIÓN DEL SECTOR PP1/1.
ENSANCHE LEVANTE DEL PGOU DE BENIDORM

EL REDACTOR:

cainur

Ingeniero de Caminos Canales y Puertos
José Ramón García Pastor

ESCALA:
1/500
Escala gráfica
0 5,00 10,00

Nº EXPEDIENTE:
23001 - CNR

FECHA:
NOVIEMBRE 2023

TÍTULO DEL PLANO:
DEFINICIÓN DE VIARIO.
Perfiles Longitudinales.
Avenida NOROESTE

Nº DE PLANO:
V. 1.1 2.6

HOJA Nº
1 de 21

AVDA. SUROESTE SUBIDA

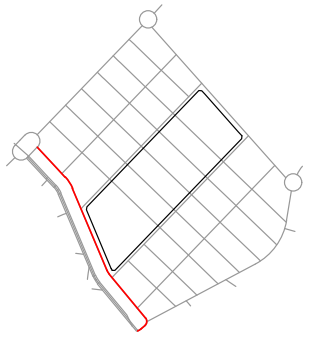

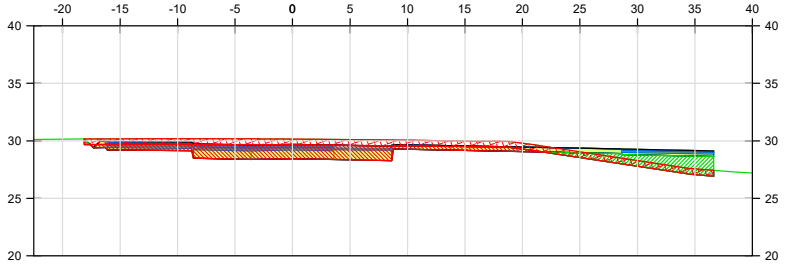
-20 -15 -10 -5 0 5 10 15 20 25 30 35 40
40 35 30 25 20

P.K.=0+000

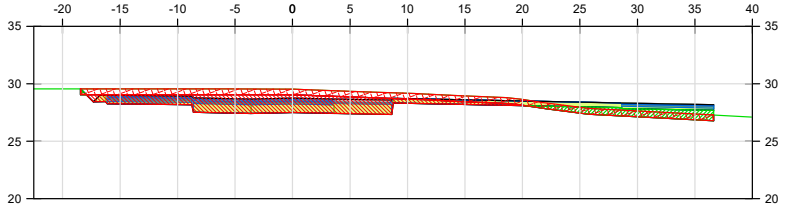
-20 -15 -10 -5 0 5 10 15 20 25 30 35 40
35 30 25 20

P.K.=0+020

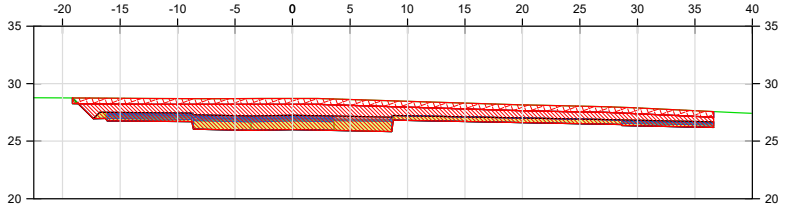
-20 -15 -10 -5 0 5 10 15 20 25 30 35 40
35 30 25 20

P.K.=0+040

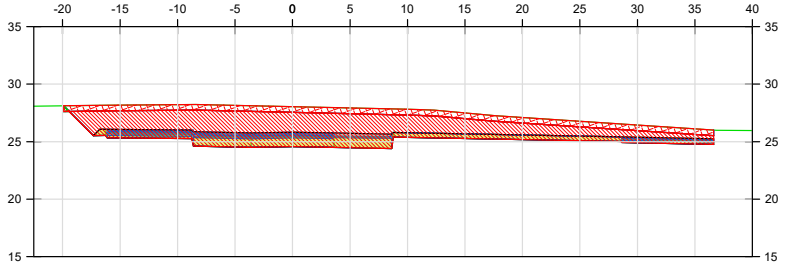
-20 -15 -10 -5 0 5 10 15 20 25 30 35 40
35 30 25 20 15

P.K.=0+060

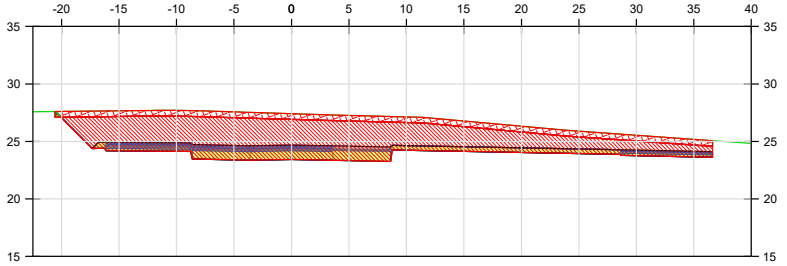
-20 -15 -10 -5 0 5 10 15 20 25 30 35 40
35 30 25 20 15

P.K.=0+080

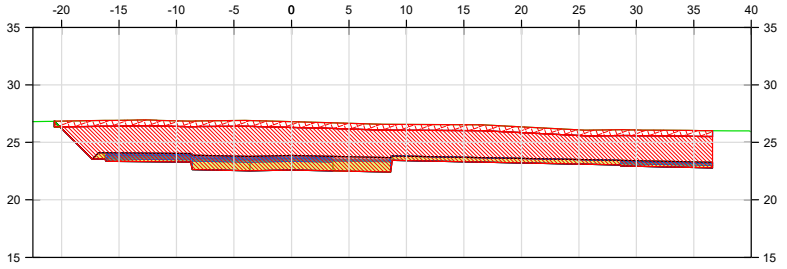
-20 -15 -10 -5 0 5 10 15 20 25 30 35 40
35 30 25 20 15

P.K.=0+100

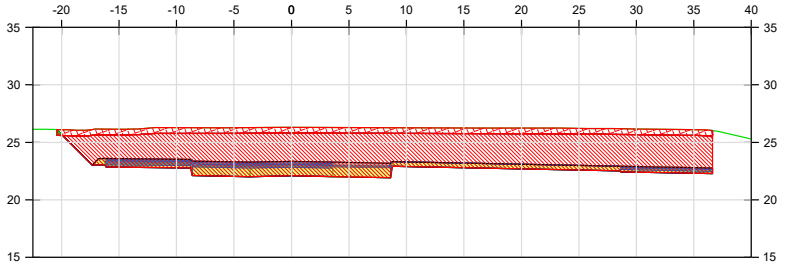
-20 -15 -10 -5 0 5 10 15 20 25 30 35 40
35 30 25 20 15

P.K.=0+120

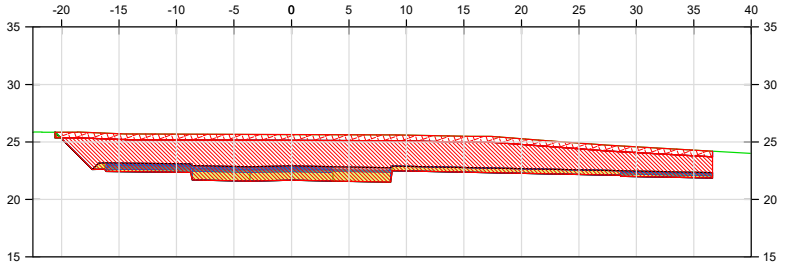
-20 -15 -10 -5 0 5 10 15 20 25 30 35 40
35 30 25 20 15

P.K.=0+140

Fecha último guardado: 20-mar.-23
Ruta del fichero: S:\23001-CNR-PRY-URB-SECTOR ARMANELLO\01-PROYECTO_ajuste\02-PLANOS\23001-DW-G-02.06-DelMario_Perf_Transversales-v01.1

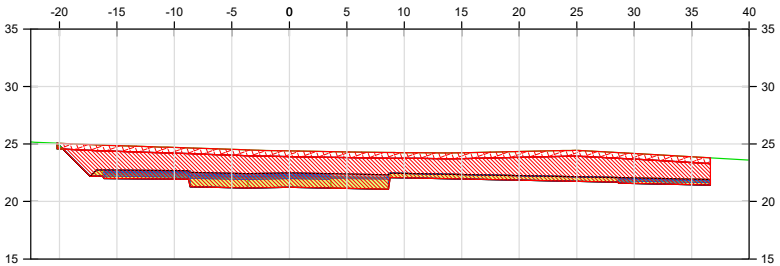
-20
-15
-10
-5
0
5
10
15
20
25
30
35
40
35
30
25
20
15

P.K.=0+160

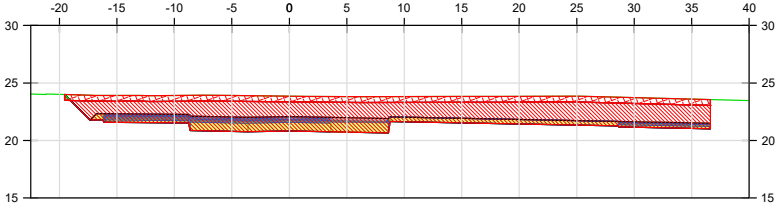
-20
-15
-10
-5
0
5
10
15
20
25
30
35
40
30
25
20
15

P.K.=0+180

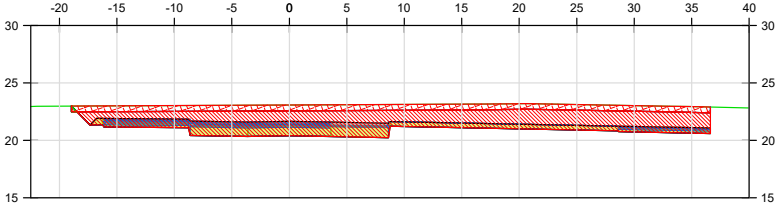
-20
-15
-10
-5
0
5
10
15
20
25
30
35
40
30
25
20
15

P.K.=0+200

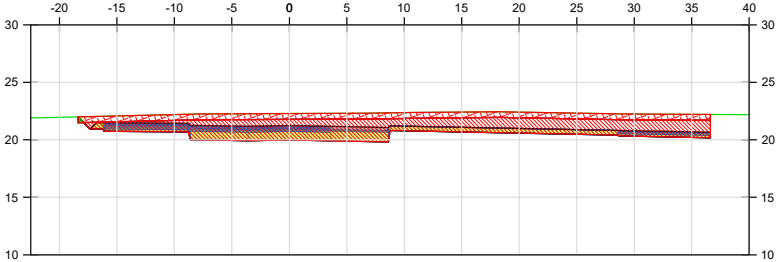
-20
-15
-10
-5
0
5
10
15
20
25
30
35
40
30
25
20
15
10

P.K.=0+220

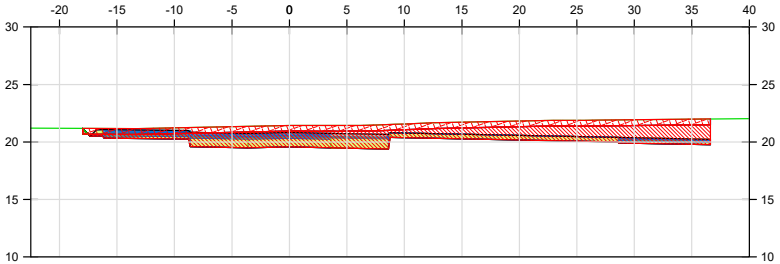
-20
-15
-10
-5
0
5
10
15
20
25
30
35
40
30
25
20
15
10

P.K.=0+240

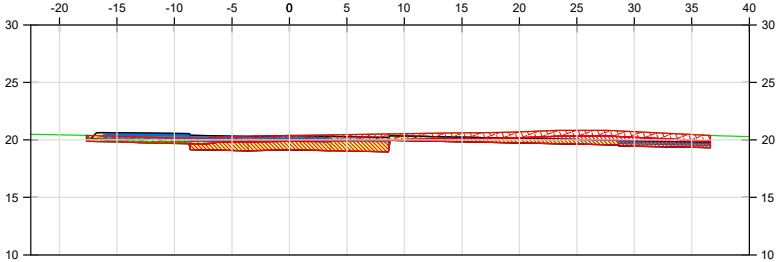
-20
-15
-10
-5
0
5
10
15
20
25
30
35
40
30
25
20
15
10

P.K.=0+260

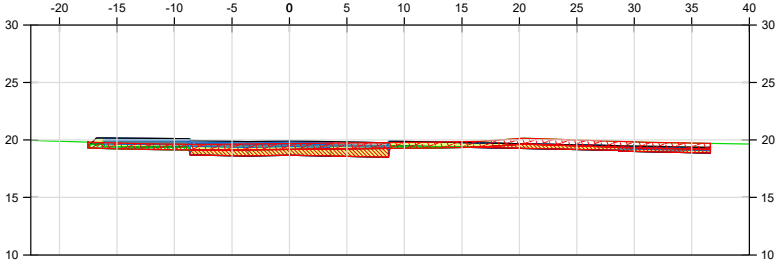
-20
-15
-10
-5
0
5
10
15
20
25
30
35
40
30
25
20
15
10

P.K.=0+280

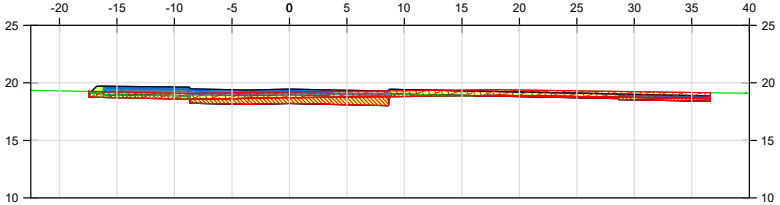
-20
-15
-10
-5
0
5
10
15
20
25
30
35
40
25
20
15
10

P.K.=0+300

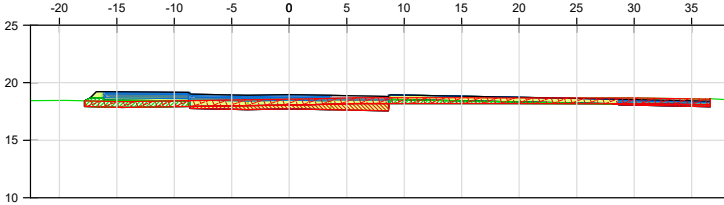
-20
-15
-10
-5
0
5
10
15
20
25
30
35
25
20
15
10

P.K.=0+320

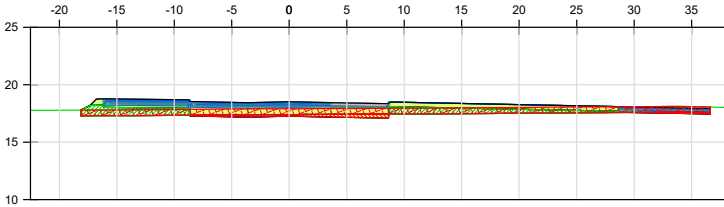
-20
-15
-10
-5
0
5
10
15
20
25
30
35
25
20
15
10

P.K.=0+340

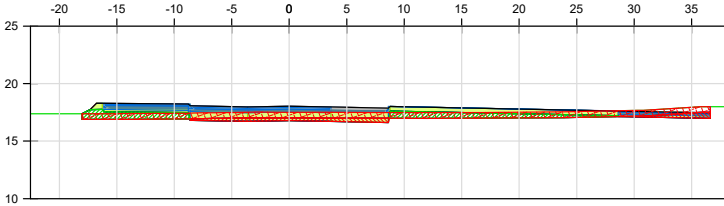
-20
-15
-10
-5
0
5
10
15
20
25
30
35
25
20
15
10

P.K.=0+360

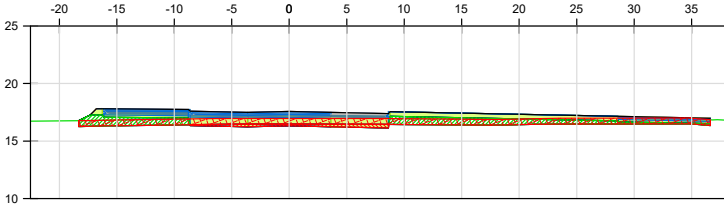
-20
-15
-10
-5
0
5
10
15
20
25
30
35
25
20
15
10

P.K.=0+380

40
25
20
15
10

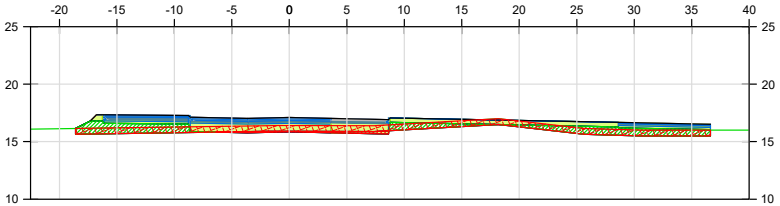
-20 -15 -10 -5 0 5 10 15 20 25 30 35 40
25
20
15
10

P.K.=0+400

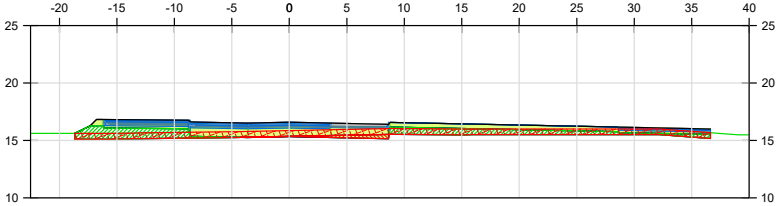
-20 -15 -10 -5 0 5 10 15 20 25 30 35 40
25
20
15
10

P.K.=0+420

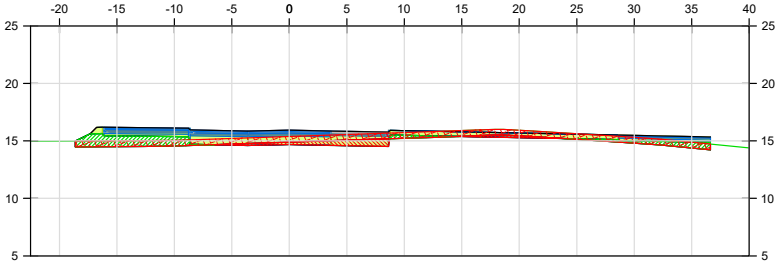
-20 -15 -10 -5 0 5 10 15 20 25 30 35 40
25
20
15
10
5

P.K.=0+440

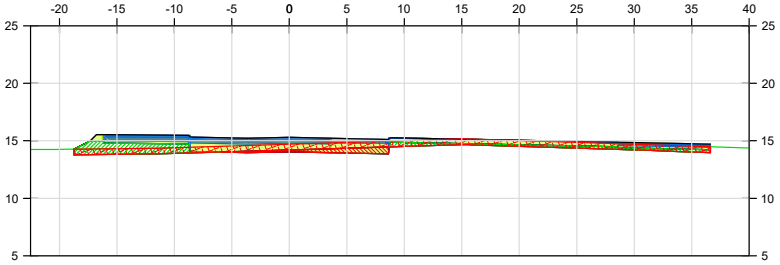
-20 -15 -10 -5 0 5 10 15 20 25 30 35 40
25
20
15
10
5

P.K.=0+460

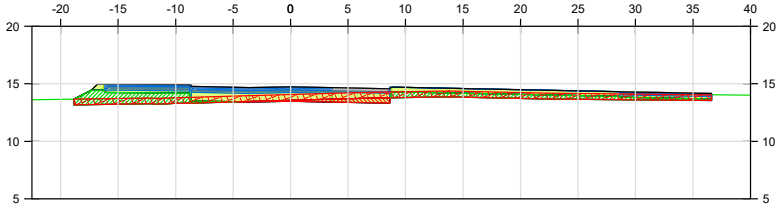
-20 -15 -10 -5 0 5 10 15 20 25 30 35 40
20
15
10
5

P.K.=0+480

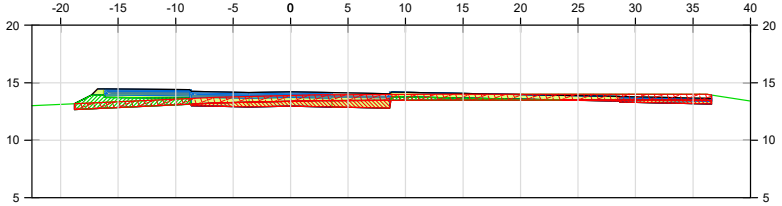
-20 -15 -10 -5 0 5 10 15 20 25 30 35 40
20
15
10
5

P.K.=0+500

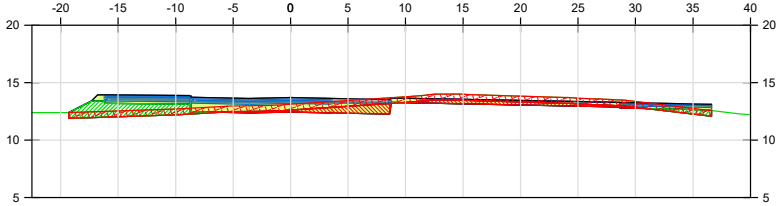
-20 -15 -10 -5 0 5 10 15 20 25 30 35 40
20
15
10
5

P.K.=0+520

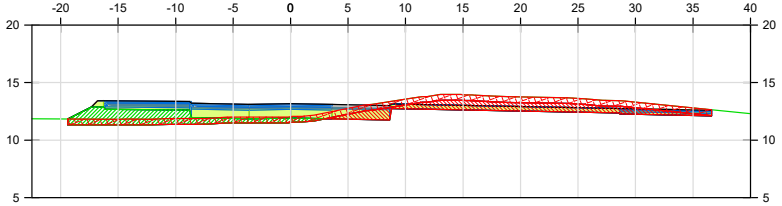
-20 -15 -10 -5 0 5 10 15 20 25 30 35 40
20
15
10
5

P.K.=0+540

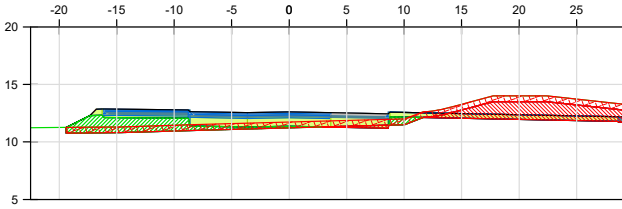
-20 -15 -10 -5 0 5 10 15 20 25
20
15
10
5

P.K.=0+560

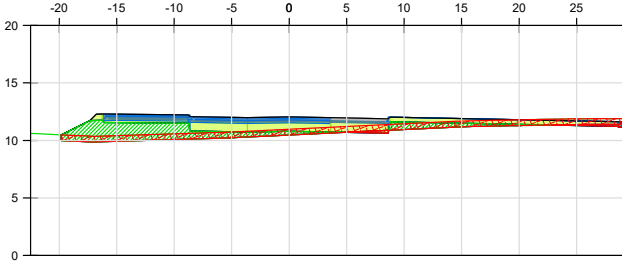
-20 -15 -10 -5 0 5 10 15 20 25
20
15
10
5
0

P.K.=0+580

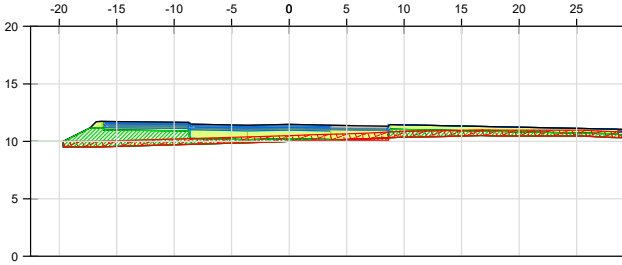
-20 -15 -10 -5 0 5 10 15 20 25
20
15
10
5
0

P.K.=0+600

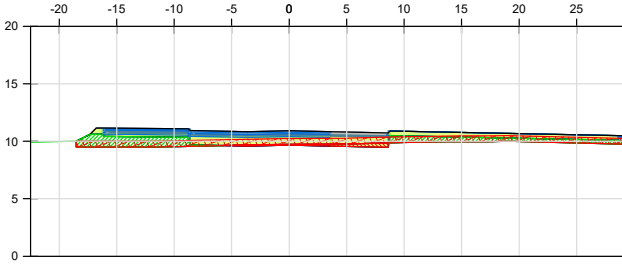
-20 -15 -10 -5 0 5 10 15 20 25
20
15
10
5
0

P.K.=0+620

PROMOTOR:	PROYECTO:
AIU SECTOR PP1/1	**PROYECTO D ENSANCHE**

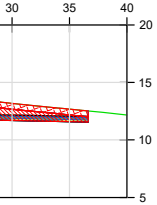
30 35 40
20 15 10 5

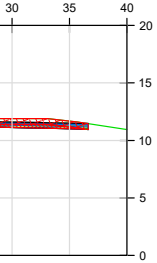
30 35 40
20 15 10 5 0

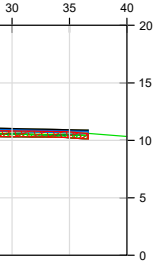
30 35 40
20 15 10 5 0

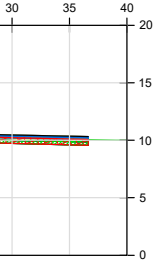
30 35 40
20 15 10 5 0

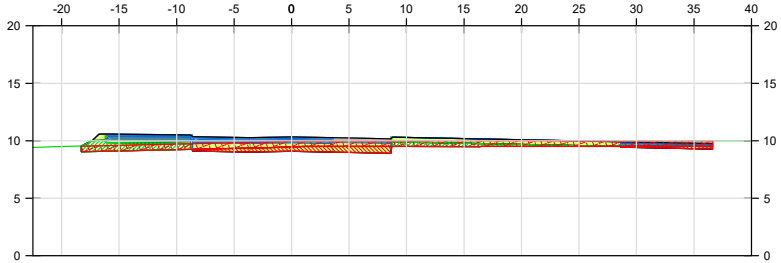
-20 -15 -10 -5 0 5 10 15 20 25 30 35 40
20 15 10 5 0

P.K.=0+640

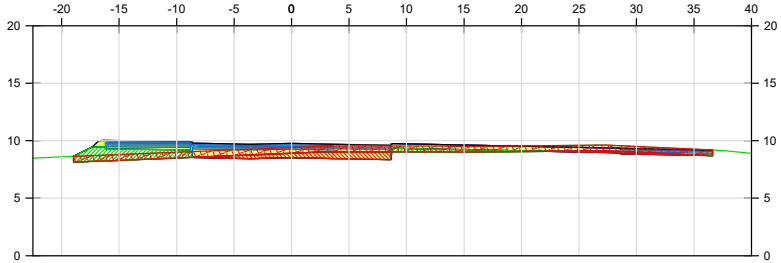
-20 -15 -10 -5 0 5 10 15 20 25 30 35 40
20 15 10 5 0

P.K.=0+660

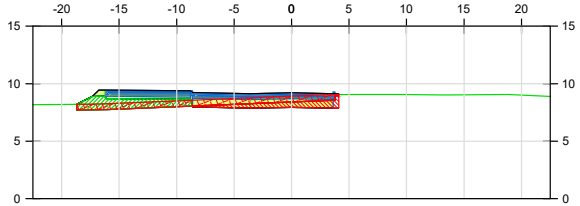
-20 -15 -10 -5 0 5 10 15 20
15 10 5 0

P.K.=0+680

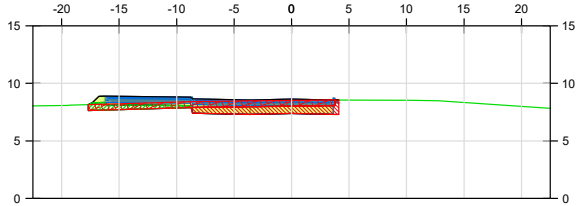
-20 -15 -10 -5 0 5 10 15 20
15 10 5 0

P.K.=0+700

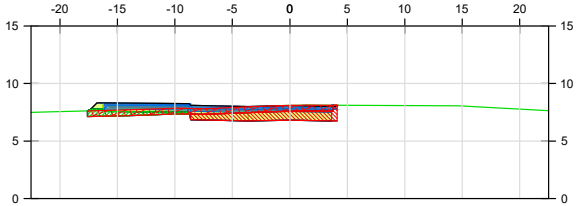
-20 -15 -10 -5 0 5 10 15 20
15 10 5 0

P.K.=0+720

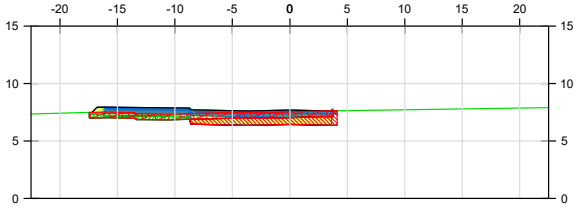
-20 -15 -10 -5 0 5 10 15 20
15 10 5 0

P.K.=0+740

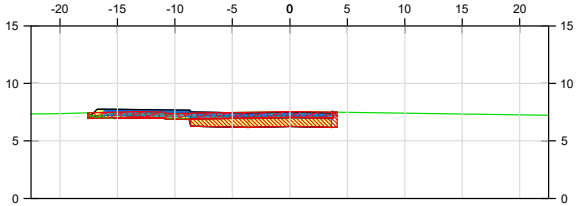
-20 -15 -10 -5 0 5 10 15 20
15 10 5 0

P.K.=0+760

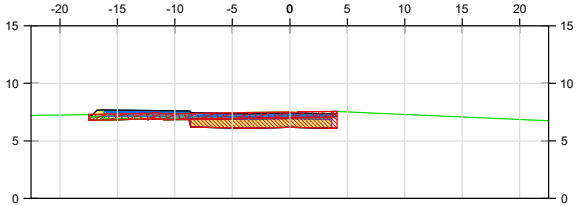
-20 -15 -10 -5 0 5 10 15 20
15 10 5 0

P.K.=0+773,06

E URBANIZACIÓN DEL SECTOR PP1/1.
LEVANTE DEL PGOU DE BENIDORM

EL REDACTOR:
cainur

Ingeniero de Caminos Canales y Puertos
José Ramón García Pastor

ESCALA:
1/500
Escala gráfica
0 5,00 10,00

Nº EXPEDIENTE:
23001 - CNR

FECHA:
NOVIEMBRE 2023

TÍTULO DEL PLANO:
DEFINICIÓN DE VIARIO.
Perfiles Longitudinales.
Avenida SUROESTE SUBIDA

Nº DE PLANO:
V. 1.1 2.6

HOJA Nº
2 de 21

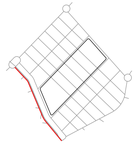

AVDA. SUROESTE BAJADA


P.K.=0+000

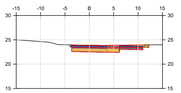
P.K.=0+080

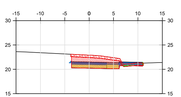
P.K.=0+160

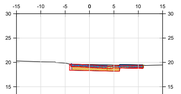
P.K.=0+240

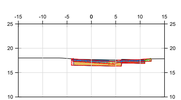
P.K.=0+320

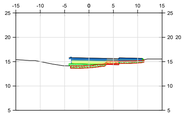
P.K.=0+400

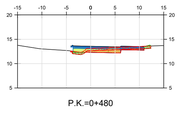
P.K.=0+480


P.K.=0+560

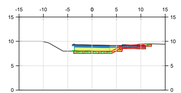
P.K.=0+640

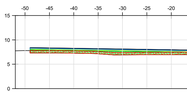
P.K.=0+720

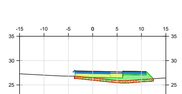
P.K.=0+020


P.K.=0+100

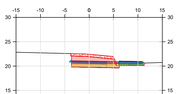
P.K.=0+180

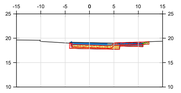
P.K.=0+260

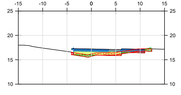
P.K.=0+340

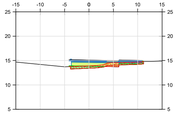
P.K.=0+420

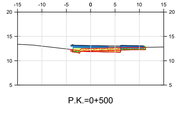
P.K.=0+500

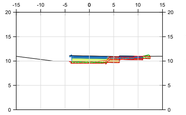
P.K.=0+580

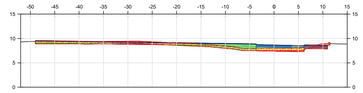
P.K.=0+660

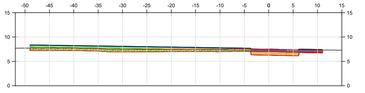
P.K.=0+721,33


P.K.=0+040

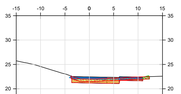
P.K.=0+120

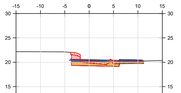
P.K.=0+200

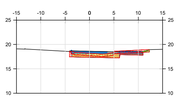
P.K.=0+280

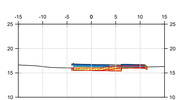
P.K.=0+360


P.K.=0+440

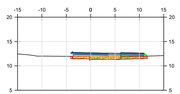
P.K.=0+520

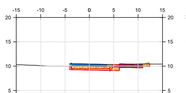
P.K.=0+600

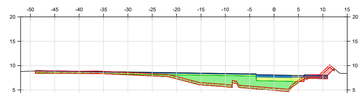
P.K.=0+680


P.K.=0+060

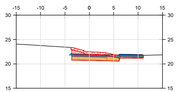
P.K.=0+140

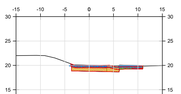
P.K.=0+220

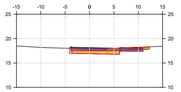
P.K.=0+300


P.K.=0+380

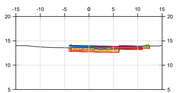
P.K.=0+460


P.K.=0+540


P.K.=0+620

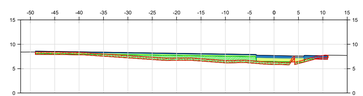
P.K.=0+700

PROMOTOR: AIU SECTOR PP1/1	PROYECTO: **PROYECTO DE URBANIZACIÓN DEL SECTOR PP1/1. ENSANCHE LEVANTE DEL PGOU DE BENIDORM**	EL REDACTOR: cainur	Ingeniero de Caminos, Canales y Puertos José Ramón García Pastor	ESCALA: 1/500 Gráfica prefijo 0 5 10 15 20 m	Nº EXPEDIENTE: 23001 - DNR / FECHA: NOVIEMBRE 2023	TÍTULO DEL PLANO: DEFINICIÓN DE VIARIO. Perfiles Longitudinales. Avenida SUROESTE BAJADA	Nº DE PLANO: V. 1.1 2.6 HOJA Nº 3 de 21

Este documento y la información en el contenido, son propiedad de CAINUR S.L. y quedan prohibidos cualquier tipo de reproducción, distribución, comunicación pública y transformación sin autorización.

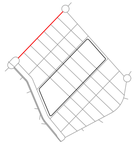

AVDA. DE LA COMUNIDAD VALENCIANA (ANTIGUA N-332)

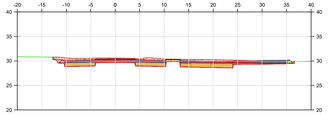
P.K.=0+000

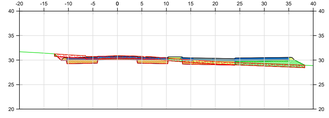
P.K.=0+080

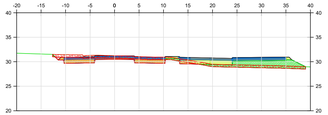
P.K.=0+160

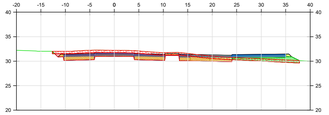
P.K.=0+240

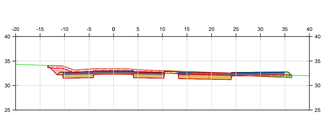
P.K.=0+320

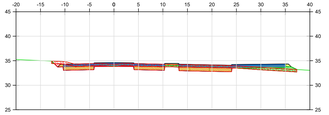
P.K.=0+400

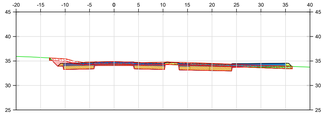
P.K.=0+480

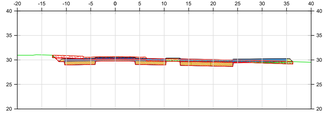
P.K.=0+020

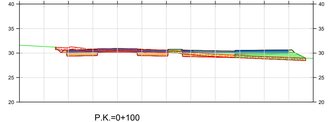
P.K.=0+100

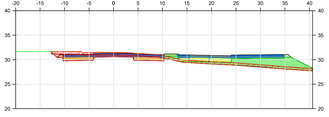
P.K.=0+180

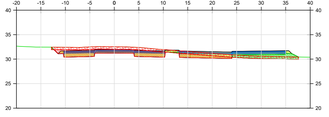
P.K.=0+260

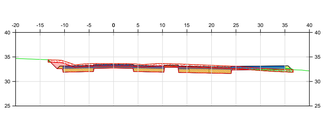
P.K.=0+340

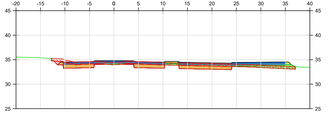
P.K.=0+420

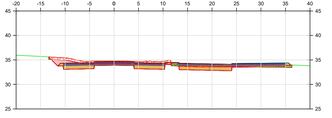
P.K.=0+500

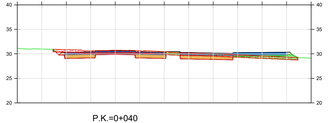
P.K.=0+040

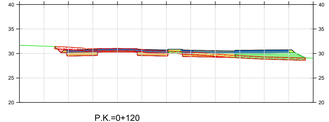
P.K.=0+120

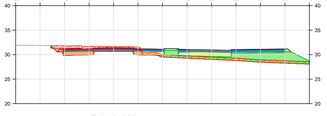
P.K.=0+200

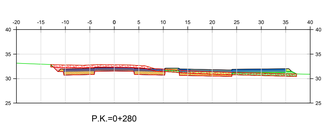
P.K.=0+280

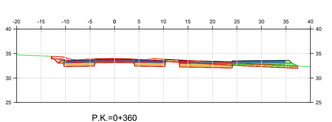
P.K.=0+360

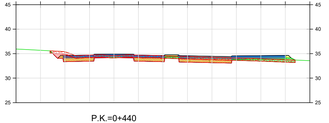
P.K.=0+440

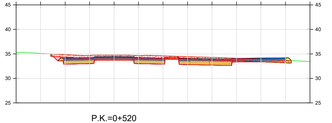
P.K.=0+520

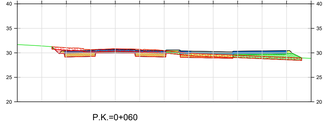
P.K.=0+060

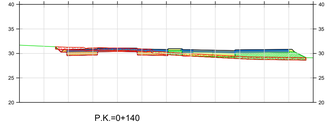
P.K.=0+140

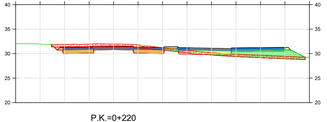
P.K.=0+220

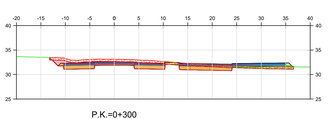
P.K.=0+300

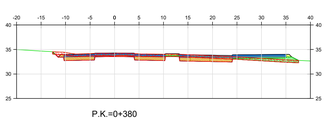
P.K.=0+380

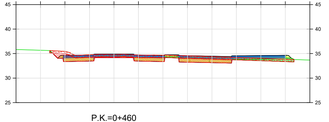
P.K.=0+460

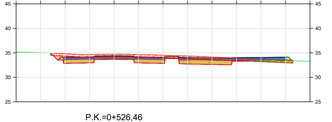
P.K.=0+526,46

PROMOTOR: AIU SECTOR PP1/1	PROYECTO: **PROYECTO DE URBANIZACIÓN DEL SECTOR PP1/1. ENSANCHE LEVANTE DEL PGOU DE BENIDORM**	EL REDACTOR: calnur INGENIERÍA	Ingeniero de Caminos, Canales y Puertos José Ricardo García Pastor	ESCALA: 1/500 Escala gráfica 0 5 10 15 20 m	Nº EXPEDIENTE: 23001 - DNR FECHA: NOVIEMBRE 2023	TÍTULO DEL PLANO: DEFINICIÓN DE VIARIO. Perfiles Longitudinales. Avenida COMUNIDAD VALENCIANA (antigua N-332)	Nº DE PLANO: V. I.T. 2.6 HOJA Nº 4 de 21

Este documento es propiedad de CALNUR INGENIERÍA, quedando prohibida su reproducción o cesión a terceros sin autorización expresa. Ley de Propiedad Intelectual (RDL 1/1996)

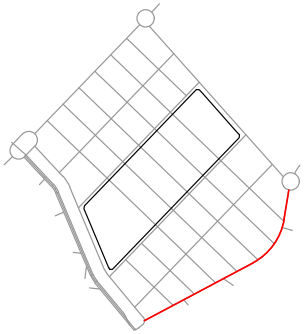

AVENIDA DEL ALMIRANTE BERNAT

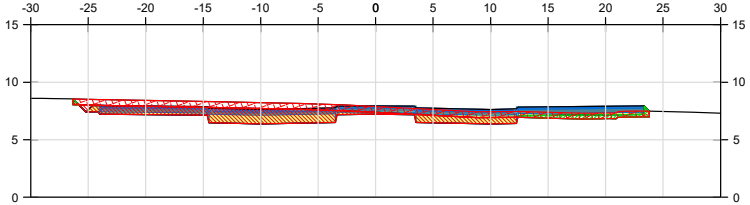
-30 -25 -20 -15 -10 -5 0 5 10 15 20 25 30
15 10 5 0

P.K.=0+000

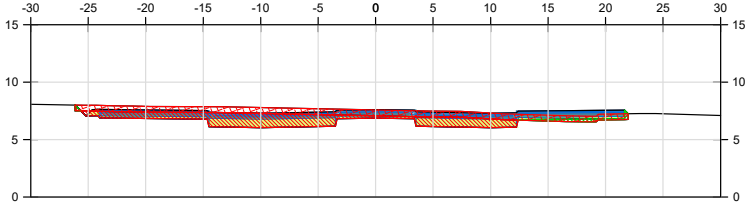
-30 -25 -20 -15 -10 -5 0 5 10 15 20 25 30
15 10 5 0

P.K.=0+020

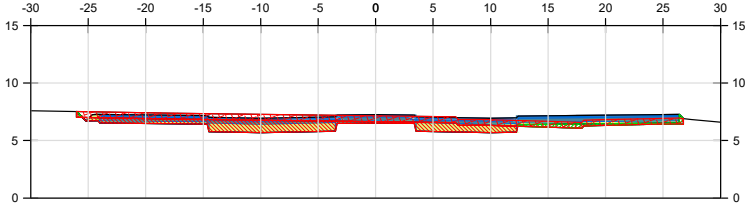
-30 -25 -20 -15 -10 -5 0 5 10 15 20 25 30
15 10 5 0

P.K.=0+040

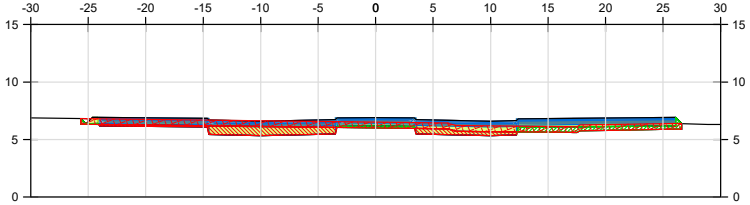
-30 -25 -20 -15 -10 -5 0 5 10 15 20 25 30
15 10 5 0

P.K.=0+060

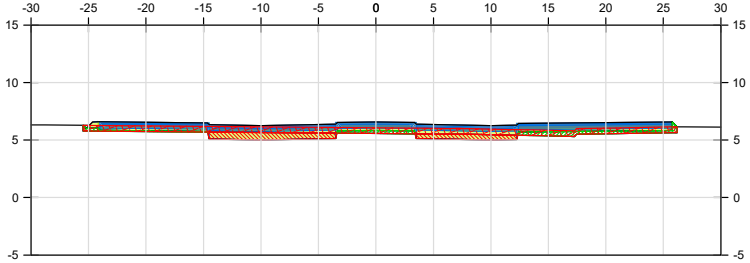
-30 -25 -20 -15 -10 -5 0 5 10 15 20 25 30
15 10 5 0 -5

P.K.=0+080

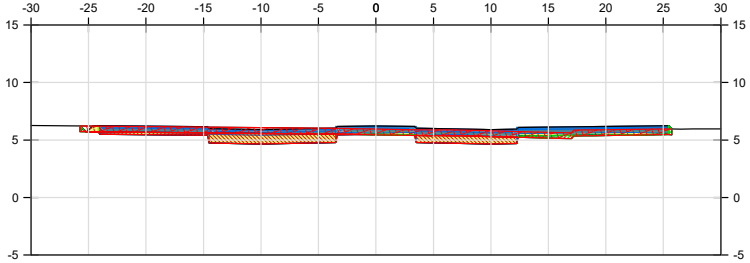
-30 -25 -20 -15 -10 -5 0 5 10 15 20 25 30
15 10 5 0 -5

P.K.=0+100

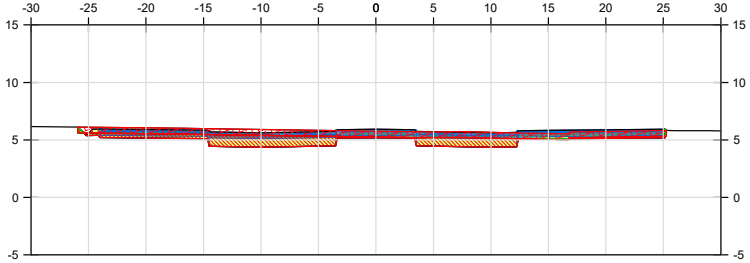
-30 -25 -20 -15 -10 -5 0 5 10 15 20 25 30
15 10 5 0 -5

P.K.=0+120

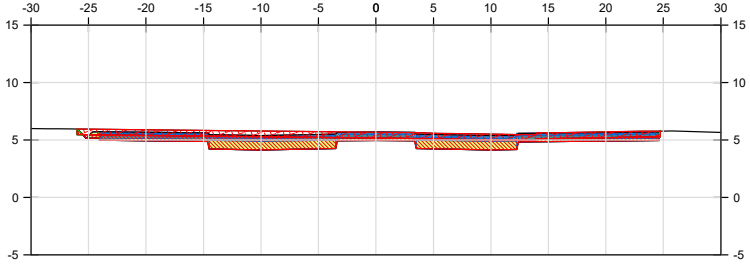
-30 -25 -20 -15 -10 -5 0 5 10 15 20 25 30
15 10 5 0 -5

P.K.=0+140

Fecha último guardado: 20-mar.-23
Ruta del fichero: S:\23001-CNR-PRY-URB-SECTOR ARMANELLO\01-PROYECTO_ajuste\02-PLANOS\23001-DWG-02.06-DefViario_Perf_Transversales-v01.1

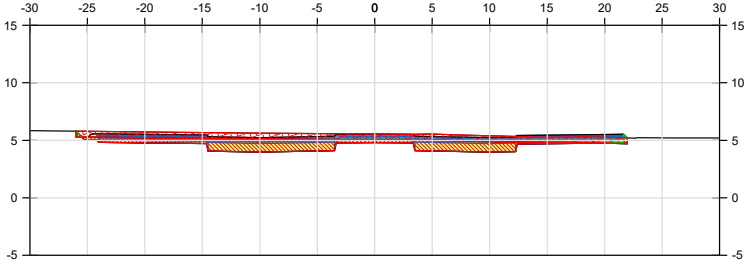
-30 -25 -20 -15 -10 -5 0 5 10 15 20 25 30
15 10 5 0 -5

P.K.=0+160

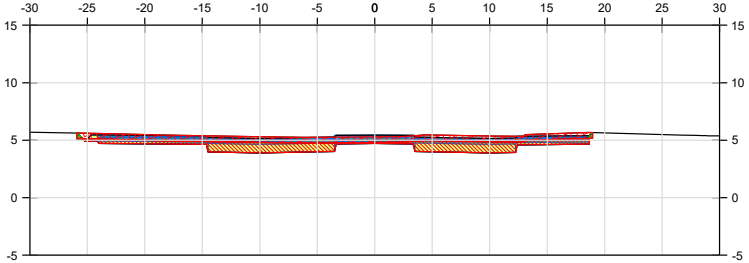
-30 -25 -20 -15 -10 -5 0 5 10 15 20 25 30
15 10 5 0 -5

P.K.=0+180

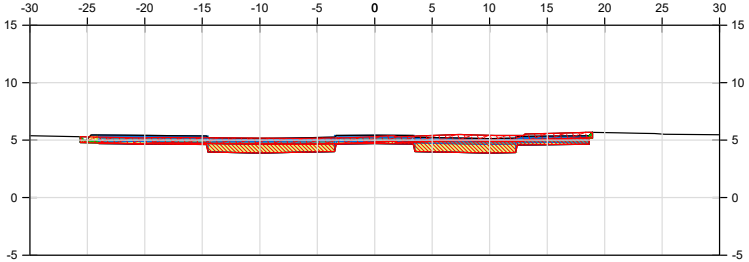
-30 -25 -20 -15 -10 -5 0 5 10 15 20 25 30
15 10 5 0 -5

P.K.=0+200

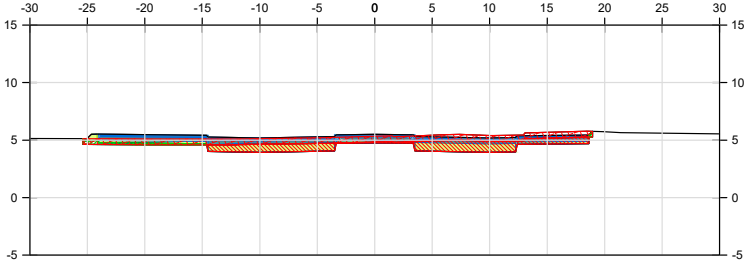
-30 -25 -20 -15 -10 -5 0 5 10 15 20 25 30
15 10 5 0 -5

P.K.=0+220

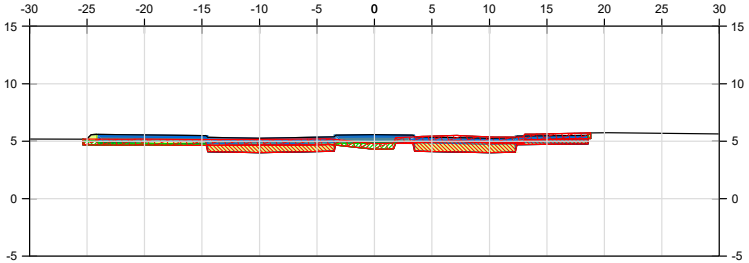
-30 -25 -20 -15 -10 -5 0 5 10 15 20 25 30
15 10 5 0 -5

P.K.=0+240

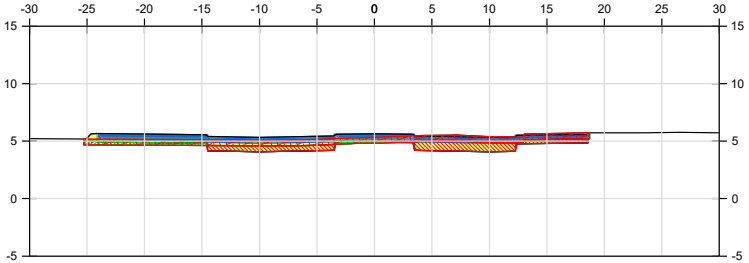
-30 -25 -20 -15 -10 -5 0 5 10 15 20 25 30
15 10 5 0 -5

P.K.=0+260

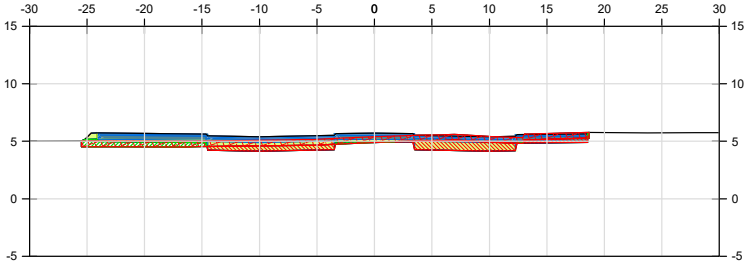
-30 -25 -20 -15 -10 -5 0 5 10 15 20 25 30
15 10 5 0 -5

P.K.=0+280

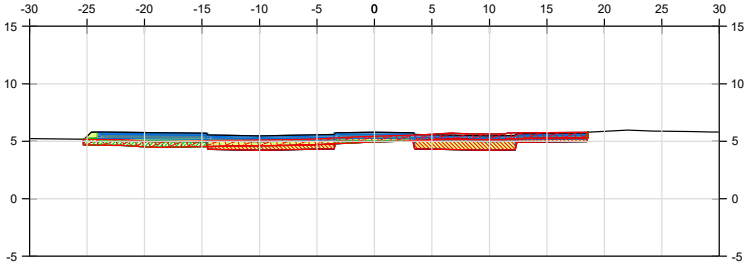
-30 -25 -20 -15 -10 -5 0 5 10 15 20 25 30
15 10 5 0 -5

P.K.=0+300

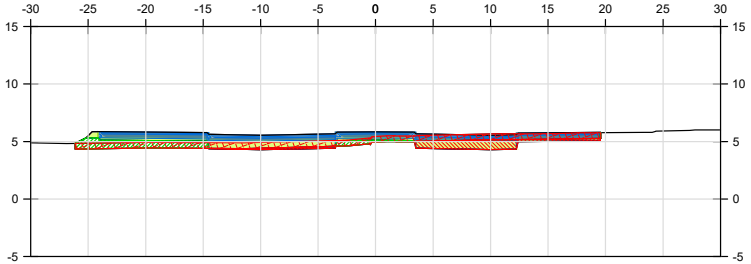
-30 -25 -20 -15 -10 -5 0 5 10 15 20 25 30
15 10 5 0 -5

P.K.=0+320

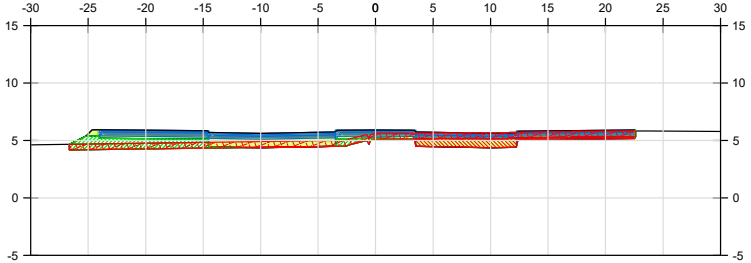
-30 -25 -20 -15 -10 -5 0 5 10 15 20 25 30
15 10 5 0 -5

P.K.=0+340

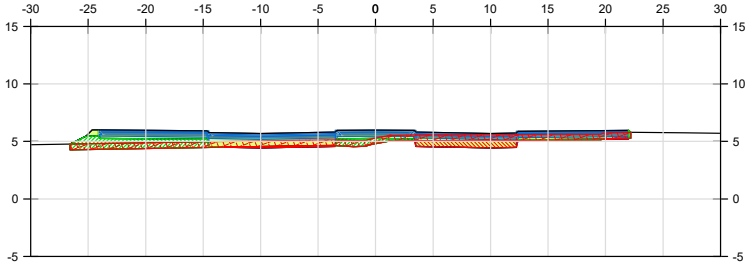
-30 -25 -20 -15 -10 -5 0 5 10 15 20 25 30
15 10 5 0 -5

P.K.=0+360

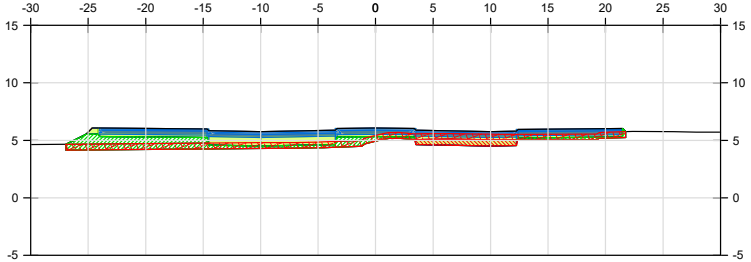
-30 -25 -20 -15 -10 -5 0 5 10 15 20 25 30
15 10 5 0 -5

P.K.=0+380

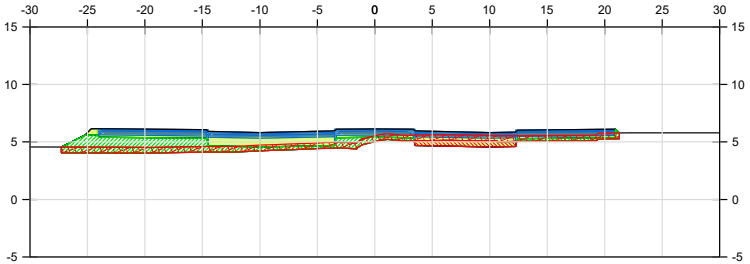
-30 -25 -20 -15 -10 -5 0 5 10 15 20 25 30
15 10 5 0 -5

P.K.=0+400

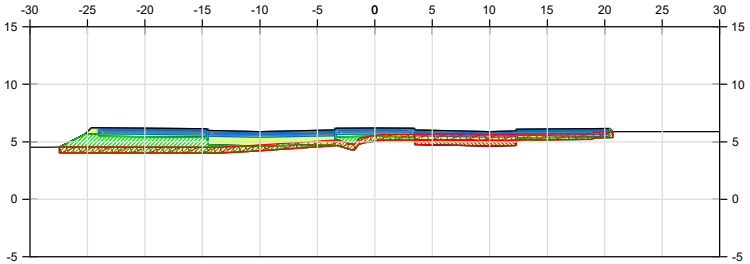
-30 -25 -20 -15 -10 -5 0 5 10 15 20 25 30
15 10 5 0 -5

P.K.=0+420

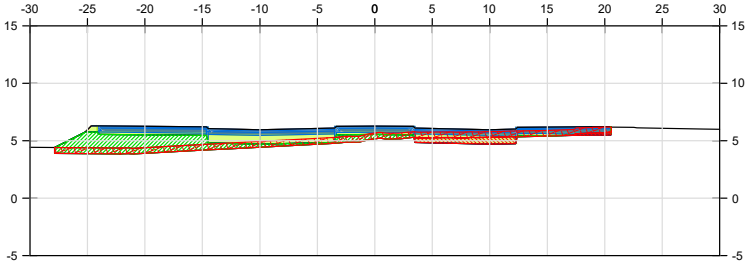
-30 -25 -20 -15 -10 -5 0 5 10 15 20 25 30
15 10 5 0 -5

P.K.=0+440

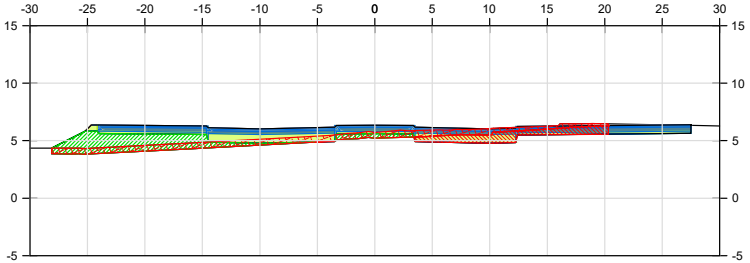
-30 -25 -20 -15 -10 -5 0 5 10 15 20 25 30
15 10 5 0 -5

P.K.=0+460

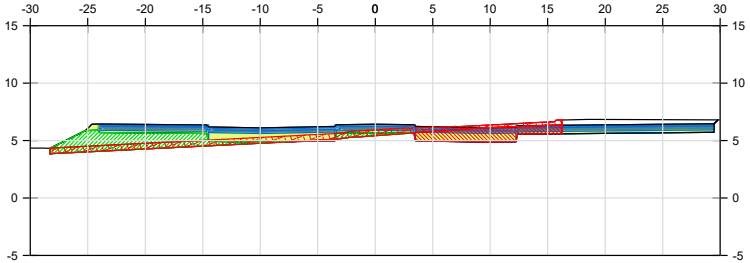
-30 -25 -20 -15 -10 -5 0 5 10 15 20 25 30
15 10 5 0 -5

P.K.=0+480

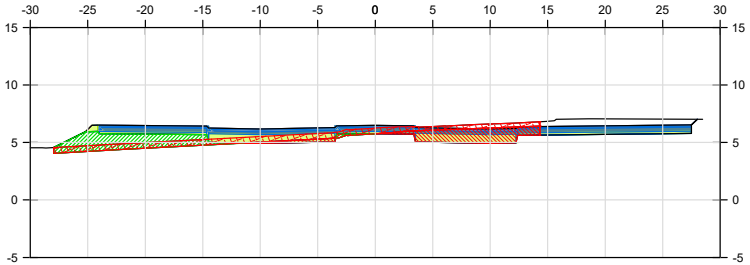
-30 -25 -20 -15 -10 -5 0 5 10 15 20 25 30
15 10 5 0 -5

P.K.=0+500

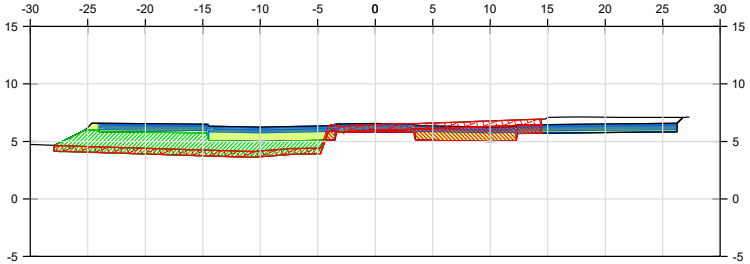
-30 -25 -20 -15 -10 -5 0 5 10 15 20 25 30
15 10 5 0 -5

P.K.=0+520

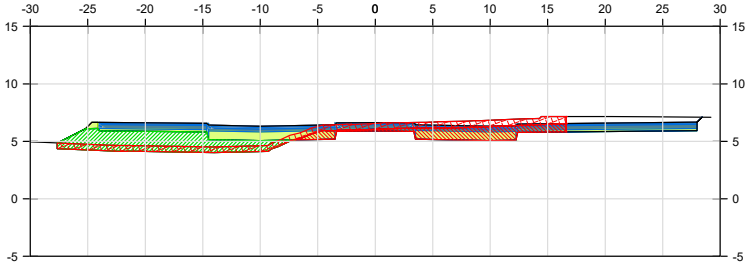
-30 -25 -20 -15 -10 -5 0 5 10 15 20 25 30
15 10 5 0 -5

P.K.=0+540

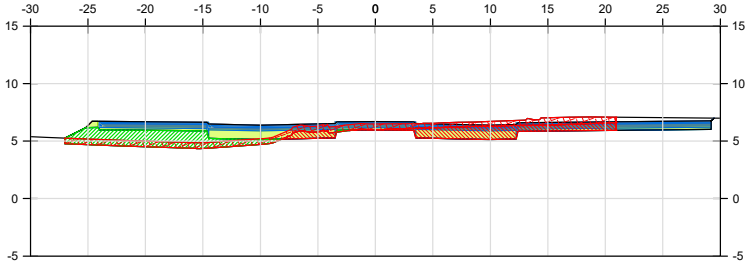
-30 -25 -20 -15 -10 -5 0 5 10 15 20 25 30
15 10 5 0 -5

P.K.=0+560

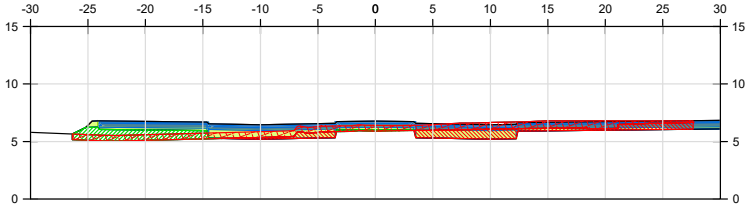
-30 -25 -20 -15 -10 -5 0 5 10 15 20 25 30
15 10 5 0

P.K.=0+580

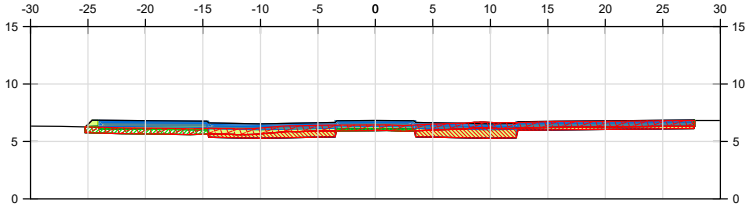
-30 -25 -20 -15 -10 -5 0 5 10 15 20 25 30
15 10 5 0

P.K.=0+600

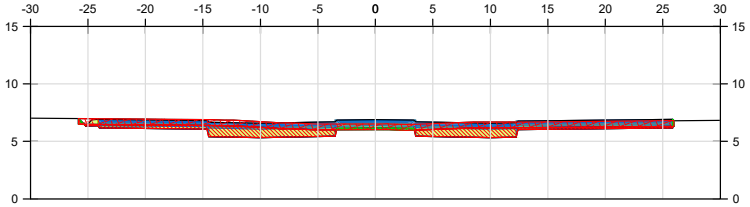
-30 -25 -20 -15 -10 -5 0 5 10 15 20 25 30
15 10 5 0

P.K.=0+620

PROMOTOR:

AIU SECTOR PP1/1

PROYECTO:

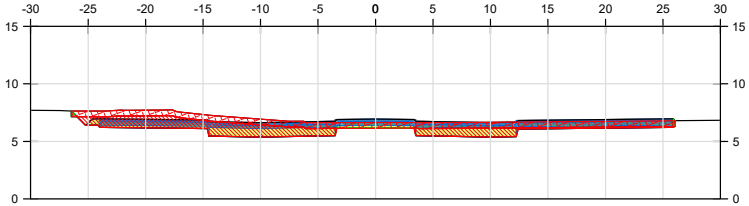
-30 -25 -20 -15 -10 -5 0 5 10 15 20 25 30
15 10 5 0
15 10 5 0

P.K.=0+640

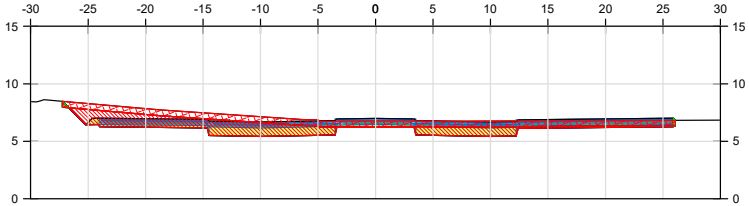
-30 -25 -20 -15 -10 -5 0 5 10 15 20 25 30
15 10 5 0
15 10 5 0

P.K.=0+660

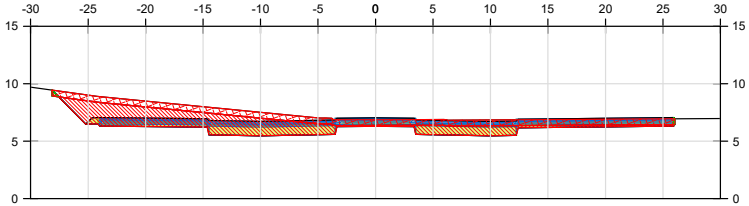
-30 -25 -20 -15 -10 -5 0 5 10 15 20 25 30
15 10 5 0
15 10 5 0

P.K.=0+680

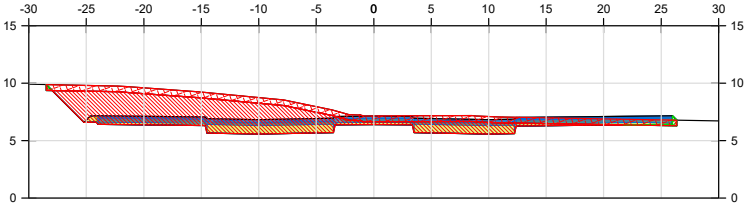
-30 -25 -20 -15 -10 -5 0 5 10 15 20 25 30
15 10 5 0
15 10 5 0

P.K.=0+720

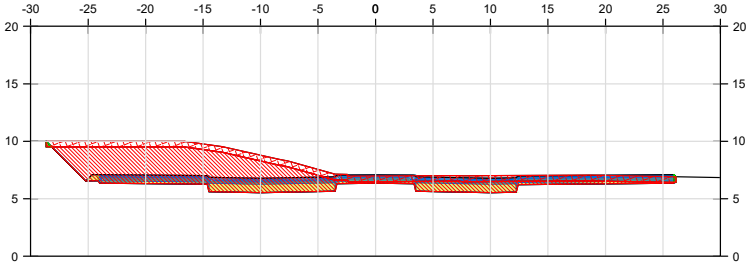
-30 -25 -20 -15 -10 -5 0 5 10 15 20 25 30
20 15 10 5 0
20 15 10 5 0

P.K.=0+700

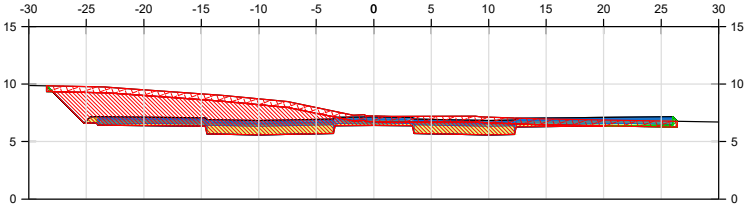
-30 -25 -20 -15 -10 -5 0 5 10 15 20 25 30
15 10 5 0
15 10 5 0

P.K.=0+724,68

PROYECTO DE URBANIZACIÓN DEL SECTOR PP1/1.
ENSANCHE LEVANTE DEL PGOU DE BENIDORM

EL REDACTOR:

cainur

web : www.cainur.com
e-mail: cainur@cainur.com

Ingeniero de Caminos Canales y Puertos
José Ramón García Pastor

ESCALA:
1/500

Escala gráfica
0 5,00 10,00

Nº EXPEDIENTE:
23001 - CNR

FECHA:
NOVIEMBRE 2023

TÍTULO DEL PLANO:

DEFINICIÓN DE VIARIO.
Perfiles Longitudinales.
Avenida ALMIRANT BERNAT DE SARRIA

Nº DE PLANO:
V. 1.1 2.6

HOJA Nº
5 de 21

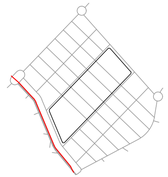

ENCAUZAMIENTO

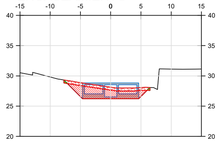
P.K.=0+000

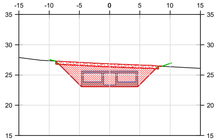
P.K.=0+080

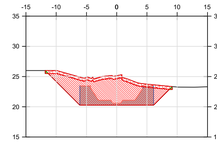
P.K.=0+160

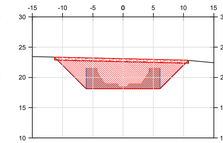
P.K.=0+240

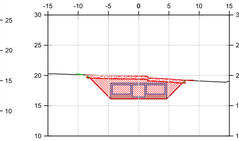
P.K.=0+320

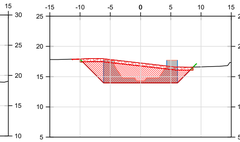
P.K.=0+400

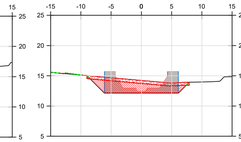
P.K.=0+480

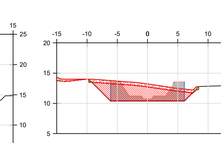
P.K.=0+560

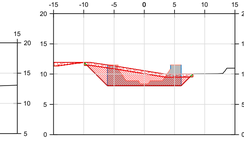
P.K.=0+640


P.K.=0+720

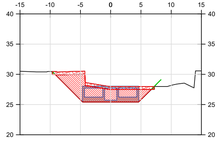
P.K.=0+020

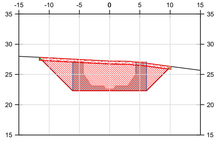
P.K.=0+100

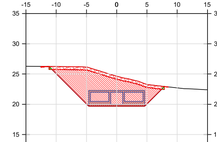
P.K.=0+180

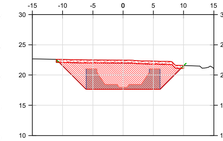
P.K.=0+260

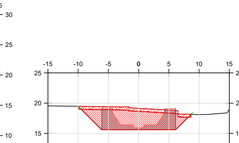
P.K.=0+340

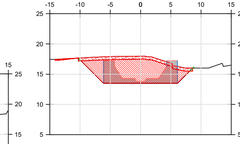
P.K.=0+420

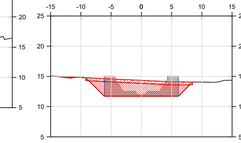
P.K.=0+500

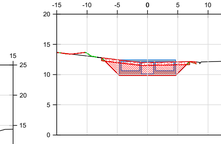
P.K.=0+580

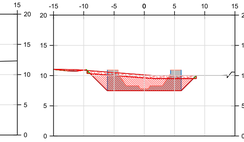
P.K.=0+660

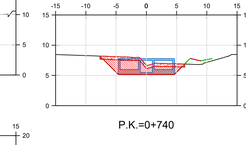
P.K.=0+740

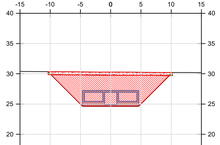
P.K.=0+040

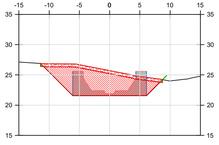
P.K.=0+120

P.K.=0+200

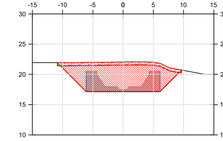
P.K.=0+280

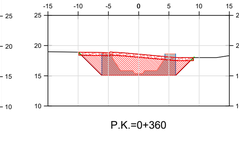
P.K.=0+360

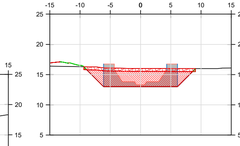
P.K.=0+440

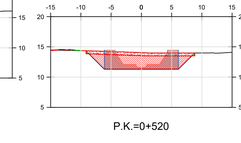
P.K.=0+520


P.K.=0+600

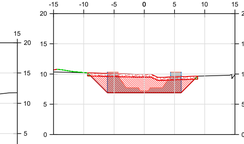
P.K.=0+680

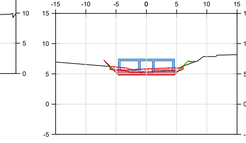
P.K.=0+760

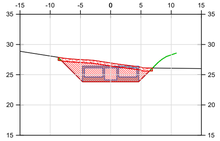
P.K.=0+060

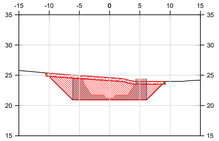
P.K.=0+140

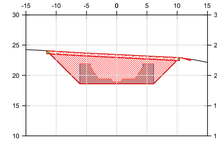
P.K.=0+220

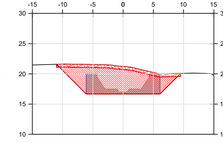
P.K.=0+300

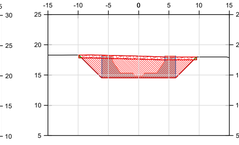
P.K.=0+380

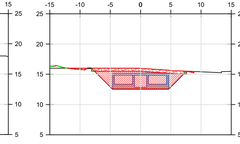
P.K.=0+460

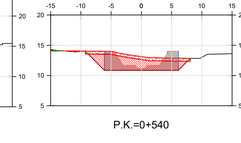
P.K.=0+540

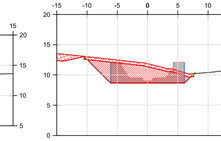
P.K.=0+620

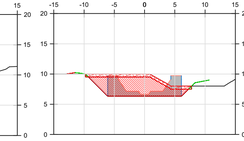
P.K.=0+700

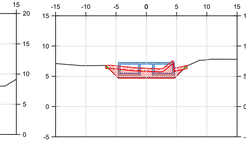
P.K.=0+769,52

PROMOTOR: AIU SECTOR PP1/1	PROYECTO: **PROYECTO DE URBANIZACIÓN DEL SECTOR PP1/1. ENSANCHE LEVANTE DEL PGOU DE BENIDORM**	EL REDACTOR: cainur — Ingeniero de Caminos, Canales y Puertos José Ramón García Pastor	ESCALA: 1/500 — Escala gráfica 0 5 10 15 20 m	Nº EXPEDIENTE: 23001 - CNR — FECHA: NOVIEMBRE 2023	TITULO DEL PLANO: DEFINICIÓN DE VIARIO. Perfiles Longitudinales. ENCAUZAMIENTO	Nº DE PLANO: V. 1.1 — HOJA Nº 2.6 — 6 de 21

Para libre ejemplar 20 mar. 23
Este fichero (.pdf) DEBE estar firmado CON CERTIFICADO ELECTRÓNICO y guardado en ARCHIVO CERRADO (.pdf). Tolerancia ±0,1°

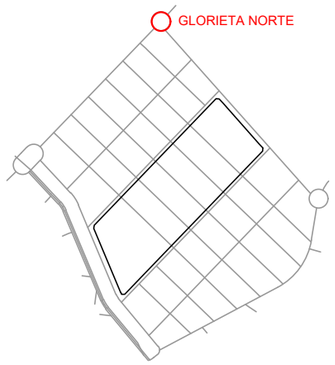

GLORIETA NORTE

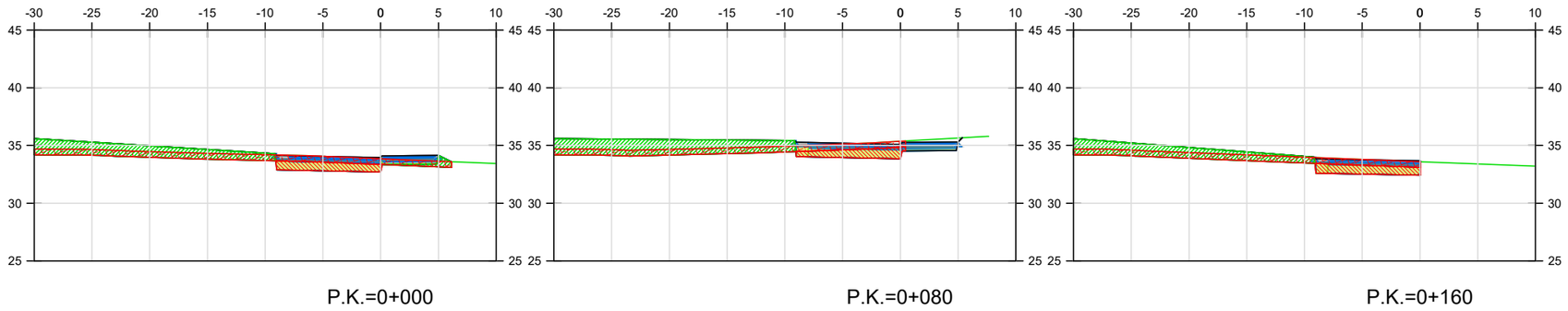

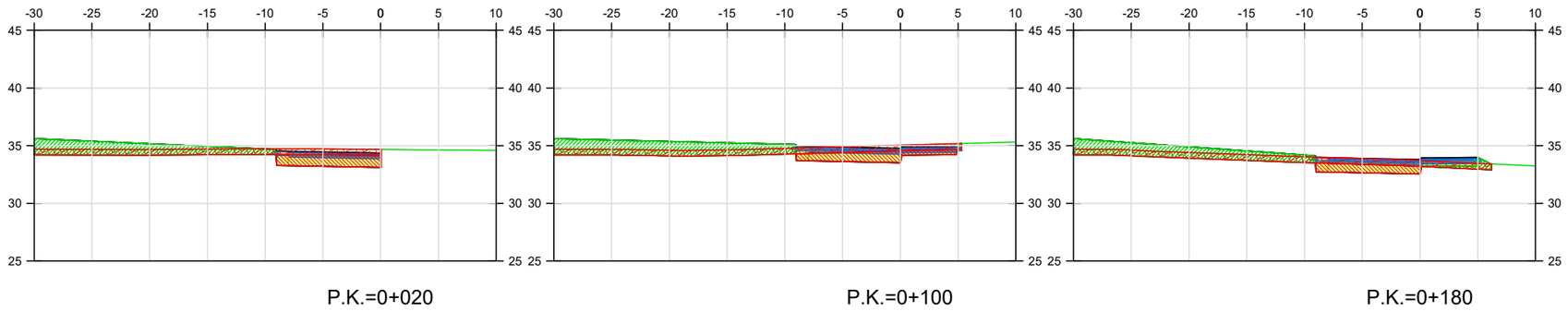

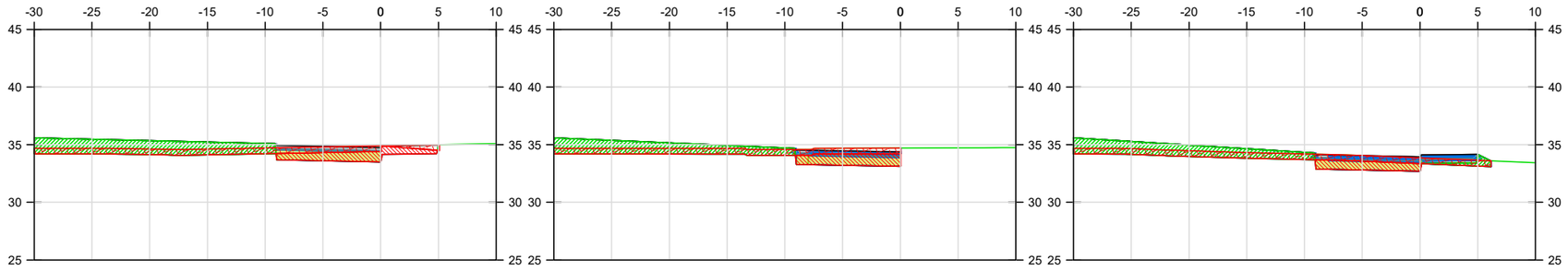

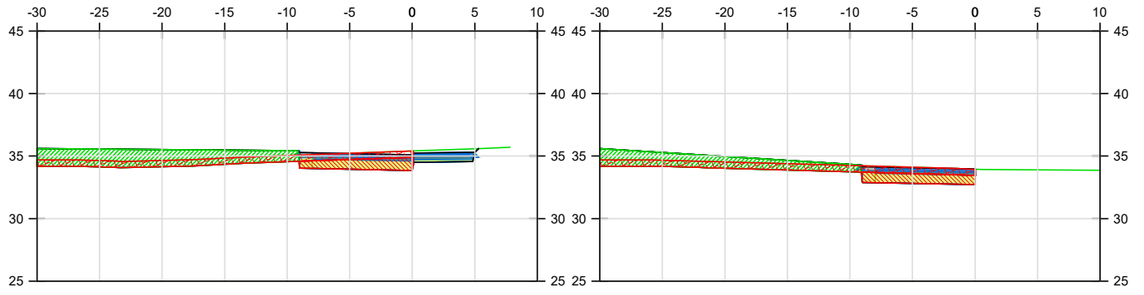

PROMOTOR: AIU SECTOR PP1/1	PROYECTO: **PROYECTO DE URBANIZACIÓN DEL SECTOR PP1/1. ENSANCHE LEVANTE DEL PGOU DE BENIDORM**	EL REDACTOR: cainur web: www.cainur.com e-mail: cainur@cainur.com Ingeniero de Caminos, Canales y Puertos José Ramón García Pastor	ESCALA: 1/500 Escala gráfica 0 5.00 10.00	Nº EXPEDIENTE: 23001 - CNR FECHA: NOVIEMBRE 2023	TÍTULO DEL PLANO: DEFINICIÓN DE VIARIO. Perfiles Longitudinales. Glorieta NORTE	Nº DE PLANO: V. 1.1 2.6 HOJA Nº 7 de 21

Fecha último guardado: 20-mar.-23
Ruta del fichero: S:\23-001-CNR-PRY-URB-SECTOR ARMANELLO\001-PROYECTO_ajustes\02-PLANOS\23001-DWG-02.06-Def-Viario_Perf_Transversales-v01.1

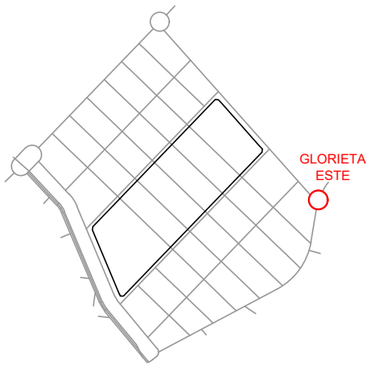

GLORIETA ESTE

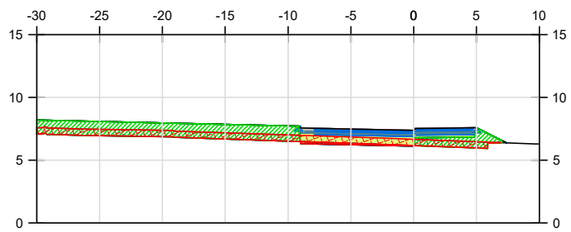

P.K.=0+000

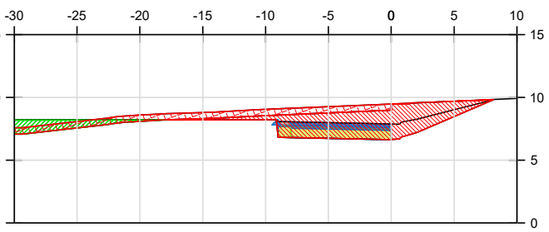

P.K.=0+080

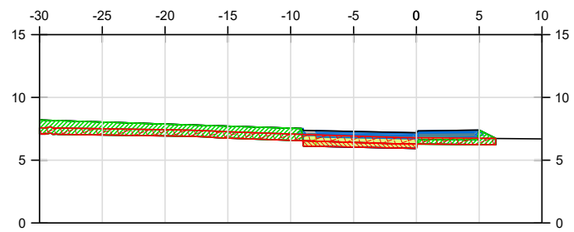

P.K.=0+160

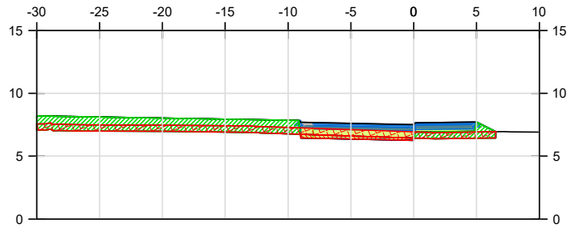

P.K.=0+020

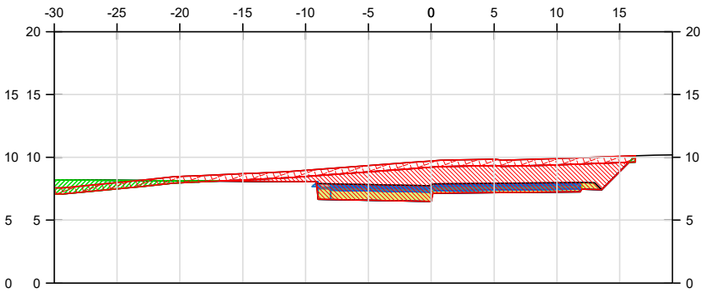

P.K.=0+100

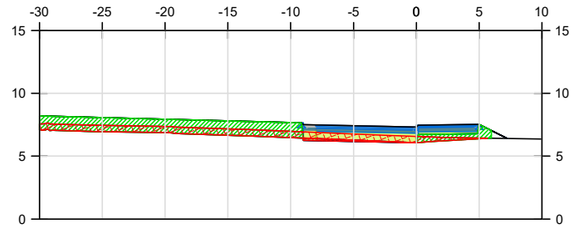

P.K.=0+180

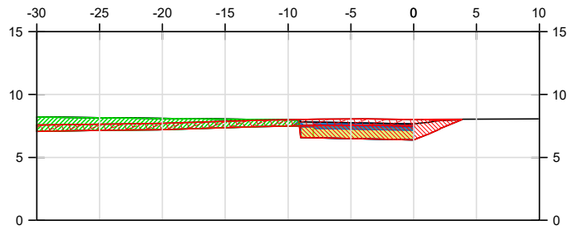

P.K.=0+040

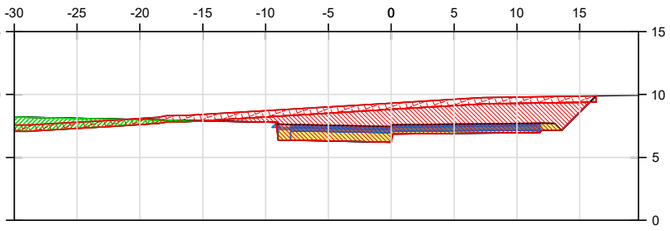

P.K.=0+114,83

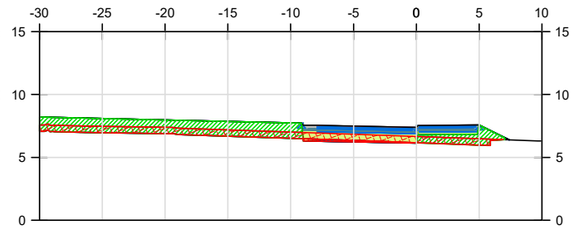

P.K.=0+188,50

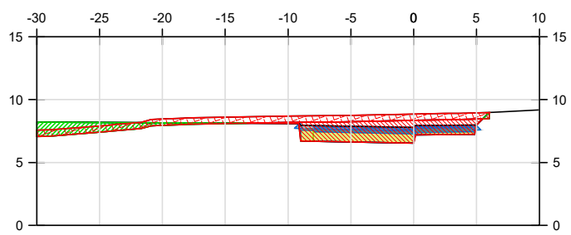

P.K.=0+060

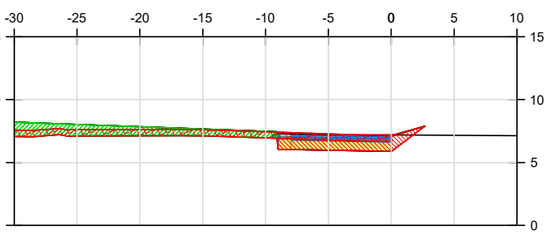

P.K.=0+140

Fecha último guardado: 20-nov.-23
Ruta del fichero: S:\03-AIU CNR\1-PP1-URB-SECTOR ARMANELLO\01-PROYECTO_ajustes\02-PLANOS\23001-DWG-02.06-DefViario_Perf_Transversales-v01.1

PROMOTOR: AIU SECTOR PP1/1	PROYECTO: **PROYECTO DE URBANIZACIÓN DEL SECTOR PP1/1. ENSANCHE LEVANTE DEL PGOU DE BENIDORM**	EL REDACTOR: cainur web: www.cainur.com e-mail: cainur@cainur.com Ingeniero de Caminos, Canales y Puertos José Ramón García Pastor	ESCALA: 1/500 Escala gráfica 0 5,00 10,00	Nº EXPEDIENTE: 23001 - CNR FECHA: NOVIEMBRE 2023	TÍTULO DEL PLANO: DEFINICIÓN DE VIARIO. Perfiles Longitudinales. Glorieta ESTE	Nº DE PLANO: V. 1.1 2.6 HOJA Nº 8 de 21

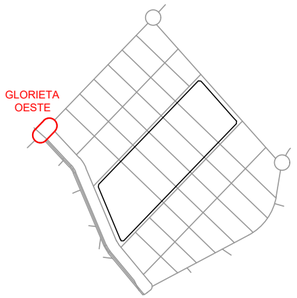

GLORIETA OESTE

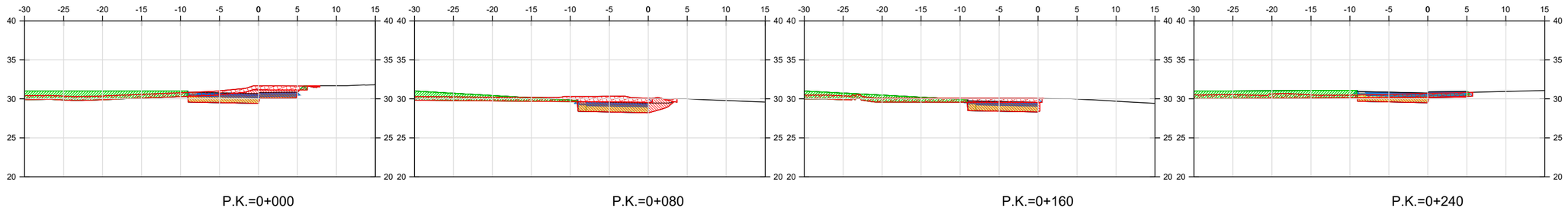

P.K.=0+000 P.K.=0+080 P.K.=0+160 P.K.=0+240

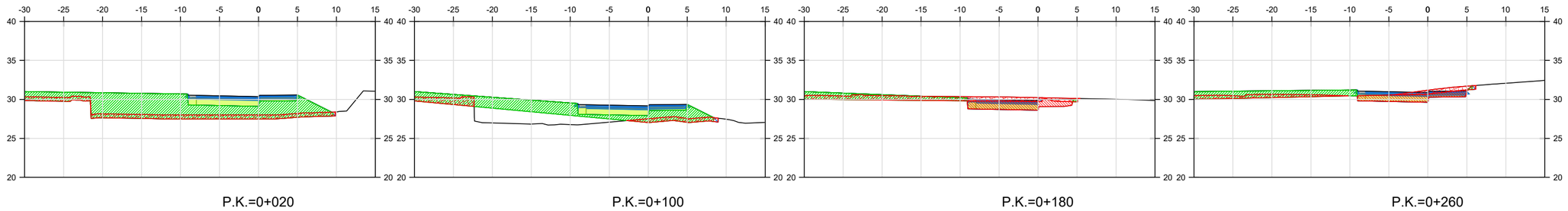

P.K.=0+020 P.K.=0+100 P.K.=0+180 P.K.=0+260

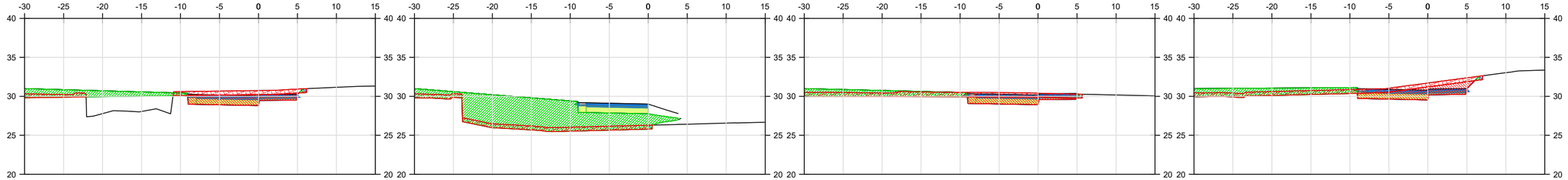

P.K.=0+040 P.K.=0+120 P.K.=0+200 P.K.=0+280

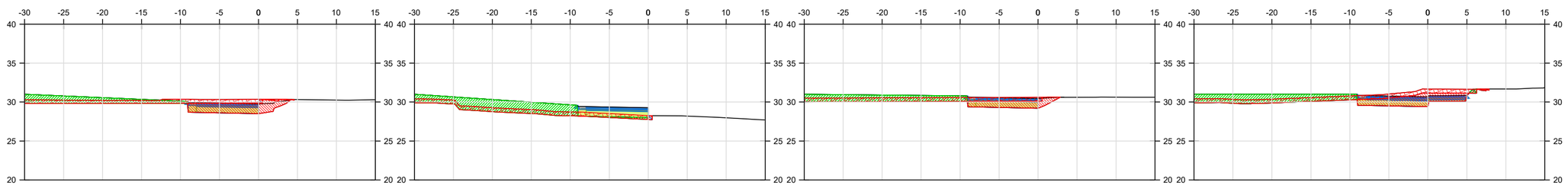

P.K.=0+060 P.K.=0+140 P.K.=0+220 P.K.=0+289,65

PROMOTOR: AIU SECTOR PP1/1	PROYECTO: **PROYECTO DE URBANIZACIÓN DEL SECTOR PP1/1. ENSANCHE LEVANTE DEL PGOU DE BENIDORM**	EL REDACTOR: cainur web: www.cainur.com e-mail: cainur@yahoo.com Ingeniero de Caminos, Canales y Puertos José Ramón García Pastor	ESCALA: 1/500 Escala gráfica 0 5.00 10.00	Nº EXPEDIENTE: 23001 - CNR FECHA: NOVIEMBRE 2023	TÍTULO DEL PLANO: DEFINICIÓN DE VIARIO. Perfiles Longitudinales. Glorieta OESTE	Nº DE PLANO: V. 1.1 2.6 HOJA Nº 8 de 21

Fecha último guardado: 20-mar.-23
Ruta del fichero: S:\23-001-CNR-PRY-URB_SECTOR ARAMELLO\01-PROYECTO_Ayuda\02-PLANOS\23001-DWG-02.6-DefViario_Perf_Transversales-v01.1

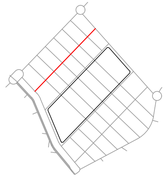

CALLE 1

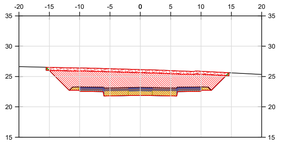

P.K.=0+000

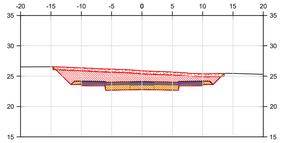

P.K.=0+080

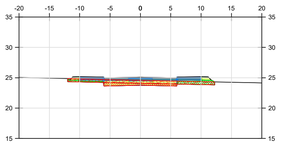

P.K.=0+160

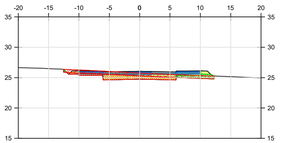

P.K.=0+240

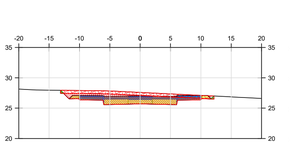

P.K.=0+320

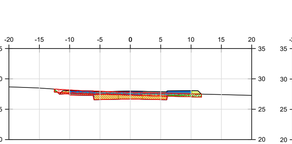

P.K.=0+400

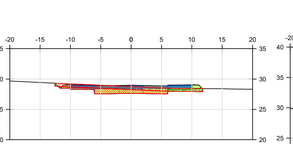

P.K.=0+480

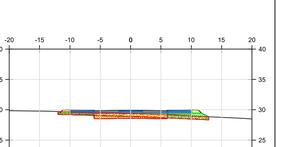

P.K.=0+560

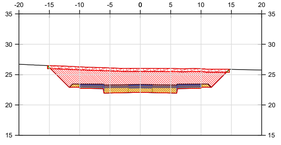

P.K.=0+020

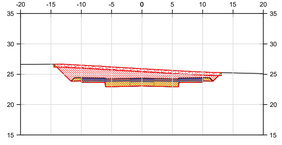

P.K.=0+100

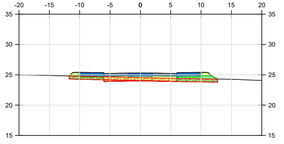

P.K.=0+180

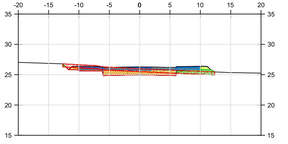

P.K.=0+260

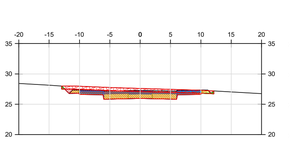

P.K.=0+340

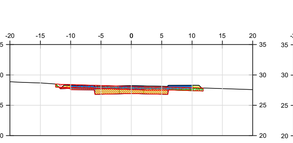

P.K.=0+420

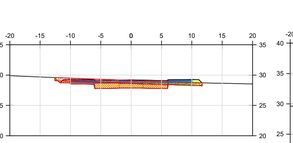

P.K.=0+500

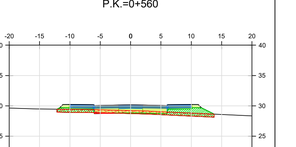

P.K.=0+574,14

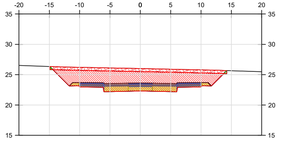

P.K.=0+040

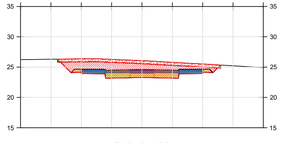

P.K.=0+120

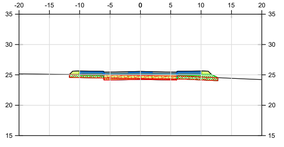

P.K.=0+200

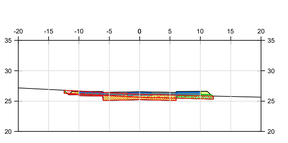

P.K.=0+280

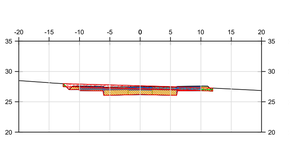

P.K.=0+360

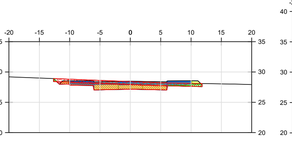

P.K.=0+440

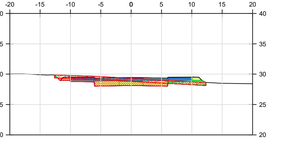

P.K.=0+520

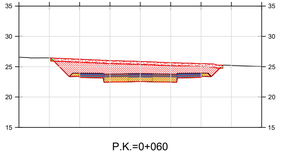

P.K.=0+060

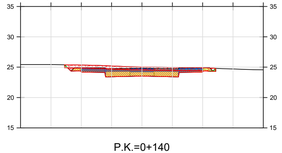

P.K.=0+140

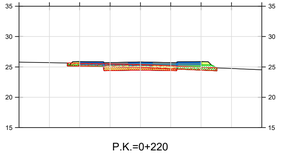

P.K.=0+220

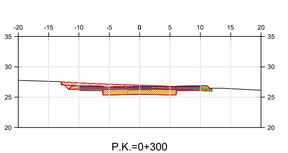

P.K.=0+300

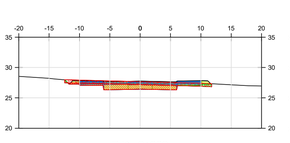

P.K.=0+380

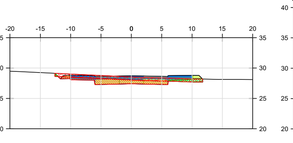

P.K.=0+460

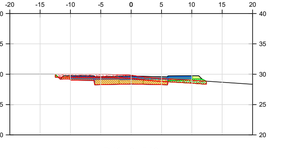

P.K.=0+540

PROMOTOR: AIU SECTOR PP1/1	PROYECTO: **PROYECTO DE URBANIZACIÓN DEL SECTOR PP1/1. ENSANCHE LEVANTE DEL PGOU DE BENIDORM**	EL REDACTOR: Cainur Ingeniería de Caminos, Canales y Puertos José Ramón García Pastor	ESCALA: 1/500 Escala gráfica 0 5,00 10,00	Nº EXPEDIENTE: 23001 - CNR FECHA: NOVIEMBRE 2023	TÍTULO DEL PLANO: DEFINICIÓN DE VIARIO. Perfiles Longitudinales. CALLE 1	Nº DE PLANO: V. 1.1 2.6 HOJA Nº 10 de 21

Hora de la última grabación: 20-mar.-23
C:\Users\Jose Ramon\Desktop\TRABAJOS\2023\23001 - ENSANCHE LEVANTE\03 - DISEÑO\03.02 Viario\[Viario_Perfiles_Longitudinales_v1.1.dwg]

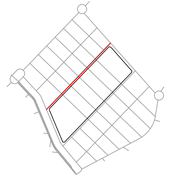

CALLE 2

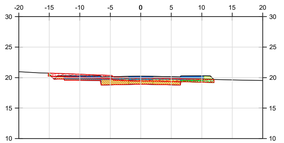
P.K.=0+000

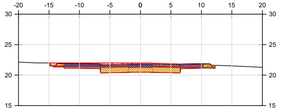
P.K.=0+080

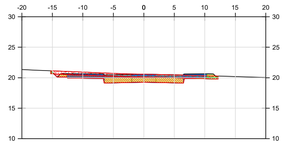
P.K.=0+160

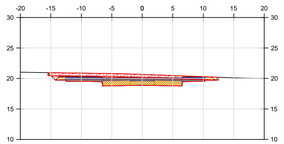
P.K.=0+240

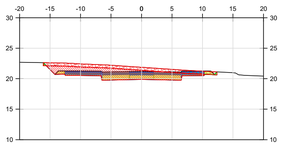
P.K.=0+320

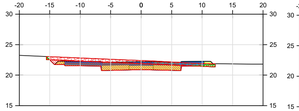
P.K.=0+400

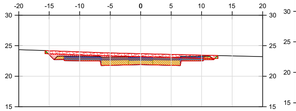
P.K.=0+480

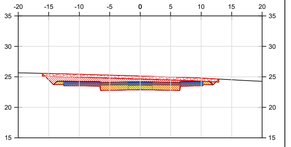
P.K.=0+560

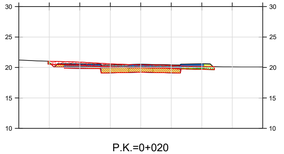
P.K.=0+020

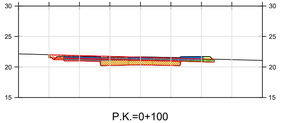
P.K.=0+100

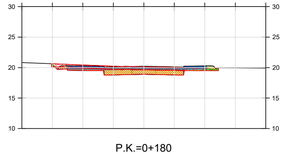
P.K.=0+180

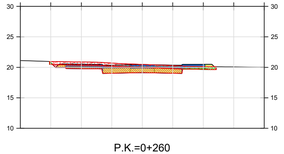
P.K.=0+260

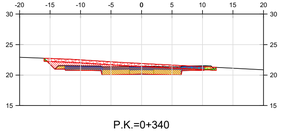
P.K.=0+340

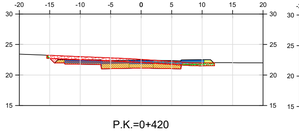
P.K.=0+420

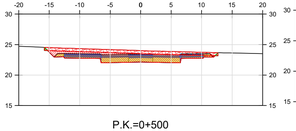
P.K.=0+500

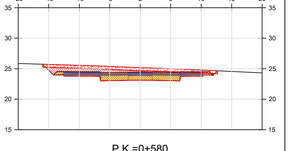
P.K.=0+580

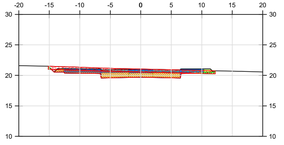
P.K.=0+040

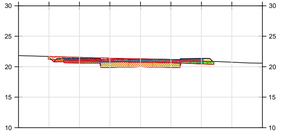
P.K.=0+120

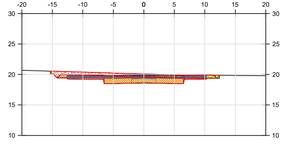
P.K.=0+200

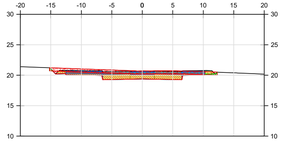
P.K.=0+280

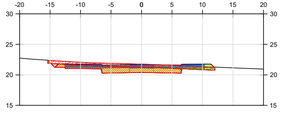
P.K.=0+360

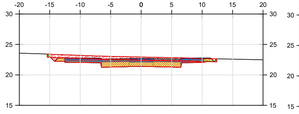
P.K.=0+440

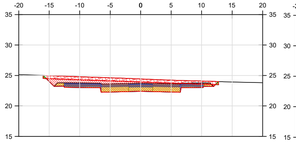
P.K.=0+520

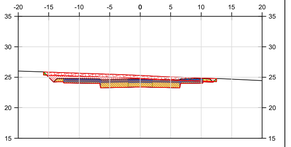
P.K.=0+600

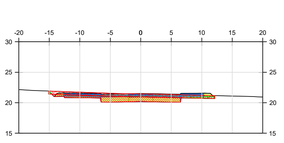
P.K.=0+060

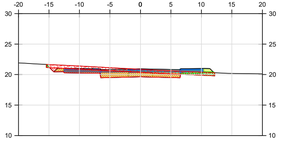
P.K.=0+140

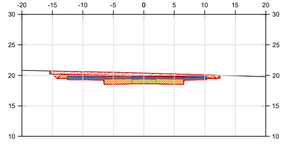
P.K.=0+220

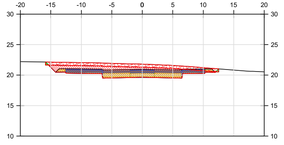
P.K.=0+300

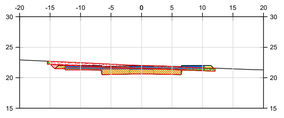
P.K.=0+380

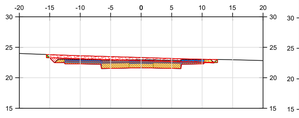
P.K.=0+460

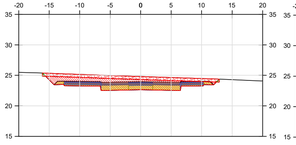
P.K.=0+540

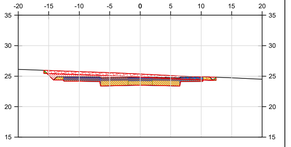
P.K.=0+605,94

PROMOTOR: AIU SECTOR PP1/1	PROYECTO: **PROYECTO DE URBANIZACIÓN DEL SECTOR PP1/1. ENSANCHE LEVANTE DEL PGOU DE BENIDORM**	EL REDACTOR: cainur	Ingeniería de Caminos, Canales y Puertos José Ramón García Pastor	ESCALA: 1/500 Escala gráfica 0 5 10 15 20	Nº EXPEDIENTE: 23001 - CNR FECHA: NOVIEMBRE 2023	TÍTULO DEL PLANO: DEFINICIÓN DE VIARIO. Perfiles Longitudinales. CALLE 2	Nº DE PLANO: V. 1.1 2.6 HOJA Nº 11 de 21

Fecha alerta guardado: 02 mar 23
Archivo: C:\Users\Jose\Dropbox\CAINUR\PROYECTOS activos\2019\23001-2020-02 BOTOX actualizado\CAD\PROYECTO actual\02-PLANOS\23001-2020-02 BOTOX Perfiles_Red_Transversales.dwg

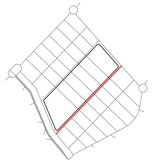

CALLE 3

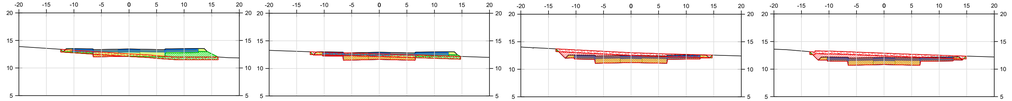

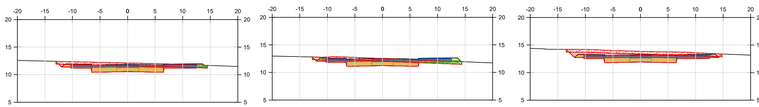

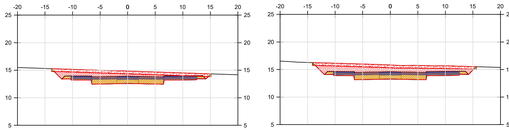

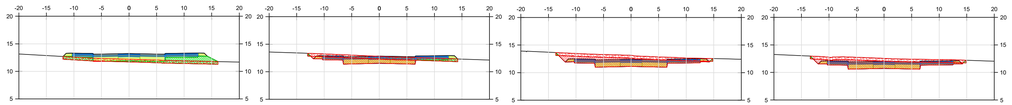

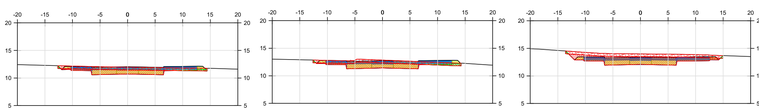

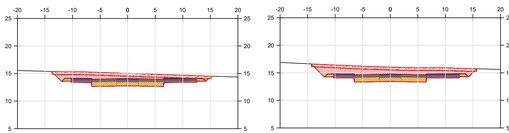

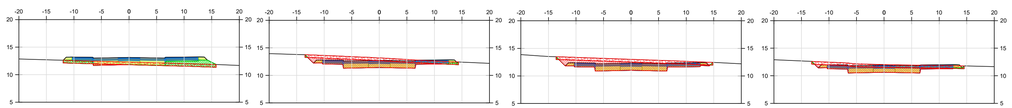

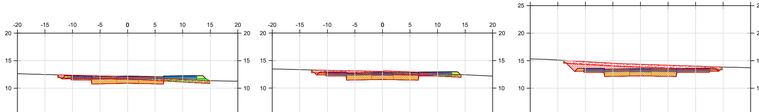

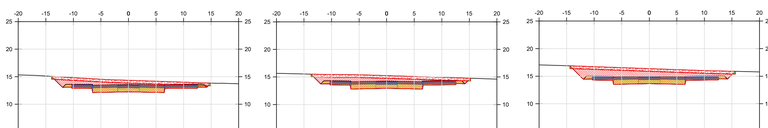

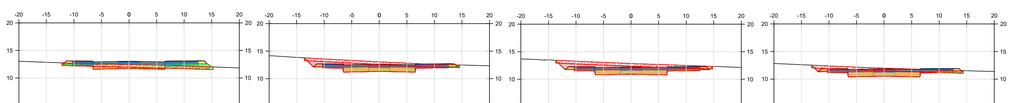

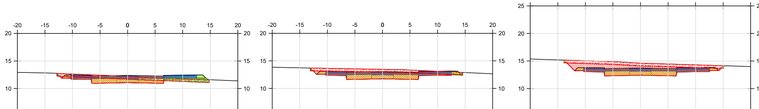

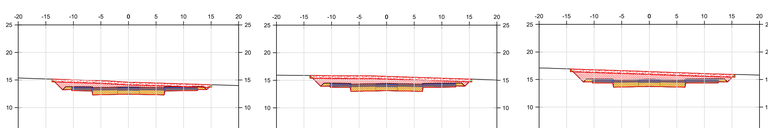

PROMOTOR: AIU SECTOR PP1/1	PROYECTO: **PROYECTO DE URBANIZACIÓN DEL SECTOR PP1/1. ENSANCHE LEVANTE DEL PGOU DE BENIDORM**	EL REDACTOR: cainur	Ingeniería Civil, Canales y Puertos José Ramón Cainzos Pastor	ESCALA: 1:500 / Escala gráfica 0 5 10 20	Nº EXPEDIENTE: 23001 - CNR / FECHA: NOVIEMBRE 2023

TÍTULO DEL PLANO: DEFINICIÓN DE VIARIO. Perfiles Longitudinales. CALLE 3

Nº DE PLANO: V. 1.1 2.6 / HOJA Nº 12 de 21

Fecha/Hora plotter: 27-feb.-24
Nombre plotter: C:\Users\JRCP\OneDrive - UNIVERSIDAD DE CASTILLA-LA MANCHA\CLIENTES\2. guardo\PLANOS\2023 (NOV)\Definitivo\Plano_Perf_Transversales.dwg